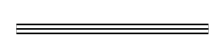
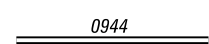
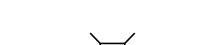
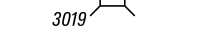
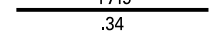





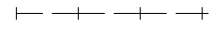




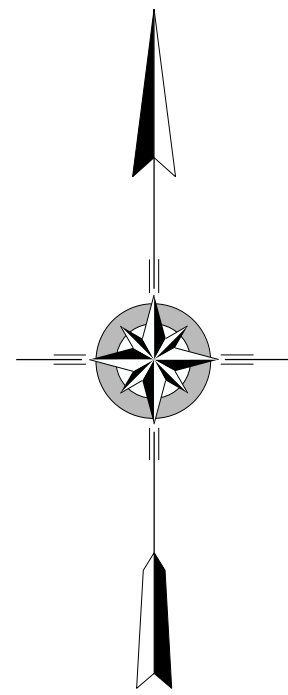


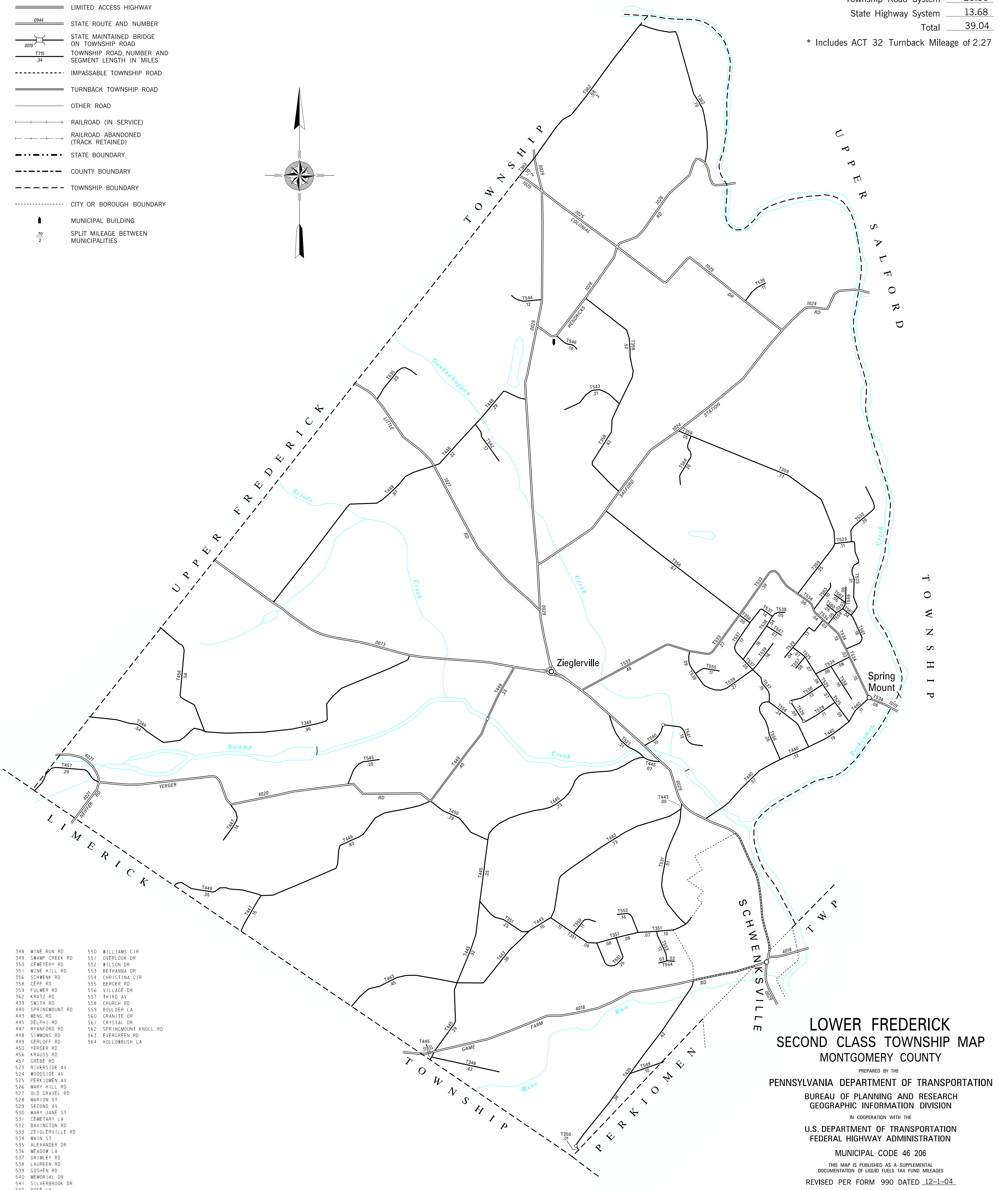
LEGEND

-  LIMITED ACCESS HIGHWAY
-  STATE ROUTE AND NUMBER
-  STATE MAINTAINED BRIDGE ON TOWNSHIP ROAD
-  TOWNSHIP ROAD, NUMBER AND SEGMENT LENGTH IN MILES
-  IMPASSABLE TOWNSHIP ROAD
-  TURNBACK TOWNSHIP ROAD
-  OTHER ROAD
-  RAILROAD (IN SERVICE)
-  RAILROAD ABANDONED (TRACK RETAINED)
-  STATE BOUNDARY
-  COUNTY BOUNDARY
-  TOWNSHIP BOUNDARY
-  CITY OR BOROUGH BOUNDARY
-  MUNICIPAL BUILDING
-  SPLIT MILEAGE BETWEEN MUNICIPALITIES



TOTAL MILES	
Township Road System	25.36*
State Highway System	13.68
Total	39.04

* Includes ACT 32 Turnback Mileage of 2.27



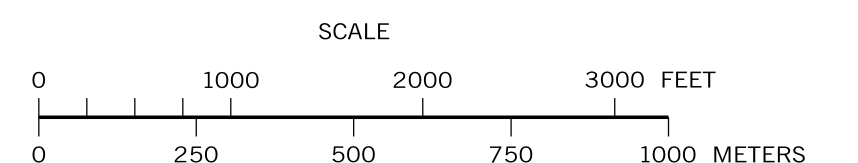
- | | |
|---------------------|--------------------------|
| 348 MINE RUN RD | 550 WILLIAMS CIR |
| 349 SWAMP CREEK RD | 551 OVERLOOK DR |
| 350 CEMETERY RD | 552 WILSON DR |
| 351 MINE HILL RD | 553 BETHANNA DR |
| 356 SCHWENK RD | 554 CHRISTINA CIR |
| 358 CEPP RD | 555 BERGER RD |
| 359 FULMER RD | 556 VILLAGE DR |
| 362 KRATZ RD | 557 THIRD AV |
| 439 SMITH RD | 558 CHURCH RD |
| 440 SPRINGMOUNT RD | 559 BOULDER LA |
| 443 MEND RD | 560 GRANITE DR |
| 445 DELPHI RD | 561 CRYSTAL DR |
| 447 RYANFORD RD | 562 SPRINGMOUNT KNOLL RD |
| 448 SIMMONS RD | 563 EVERGREEN RD |
| 449 GERLOFF RD | 564 HOLLOBUSH LA |
| 450 YERGER RD | |
| 456 KRAUSS RD | |
| 457 GREBE RD | |
| 523 RIVERSIDE AV | |
| 524 WOODSIDE AV | |
| 525 PERKIOMEN AV | |
| 526 MARY HILL RD | |
| 527 OLD GRAVEL RD | |
| 528 MARION ST | |
| 529 SECOND AV | |
| 530 MARY JANE ST | |
| 531 CEMETARY LA | |
| 532 BAVINGTON RD | |
| 533 ZIEGLERVILLE RD | |
| 534 MAIN ST | |
| 535 ALEXANDER DR | |
| 536 MEADOW LA | |
| 537 GRIMLEY RD | |
| 538 LAUREN RD | |
| 539 GOSHEN RD | |
| 540 MEMORIAL DR | |
| 541 SILVERBROOK DR | |
| 542 ROSE LA | |
| 543 SUSAN LA | |
| 544 AMY LA | |
| 545 CREEKSIDE WAY | |
| 546 AUDREY'S LA | |
| 547 CEDAR CT | |
| 549 CENTENNIAL ST | |

**LOWER FREDERICK
SECOND CLASS TOWNSHIP MAP
MONTGOMERY COUNTY**

PREPARED BY THE
PENNSYLVANIA DEPARTMENT OF TRANSPORTATION
BUREAU OF PLANNING AND RESEARCH
GEOGRAPHIC INFORMATION DIVISION
IN COOPERATION WITH THE

U.S. DEPARTMENT OF TRANSPORTATION
FEDERAL HIGHWAY ADMINISTRATION
MUNICIPAL CODE 46 206

THIS MAP IS PUBLISHED AS A SUPPLEMENTAL
DOCUMENTATION OF LIQUID FUELS TAX FUND MILEAGES
REVISED PER FORM 990 DATED 12-1-04



COPIES OF THIS MAP ARE AVAILABLE AT NOMINAL COST
CONTACT:

PENNSYLVANIA DEPARTMENT OF TRANSPORTATION
SALES STORE
P.O. BOX 3451
HARRISBURG, PENNSYLVANIA 17105-3451
TELEPHONE: (717)787-6746