

STROUDSBURG BOROUGH

MONROE COUNTY

PREPARED BY THE
PENNSYLVANIA DEPARTMENT OF TRANSPORTATION

BUREAU OF PLANNING AND RESEARCH
GEOGRAPHIC INFORMATION DIVISION

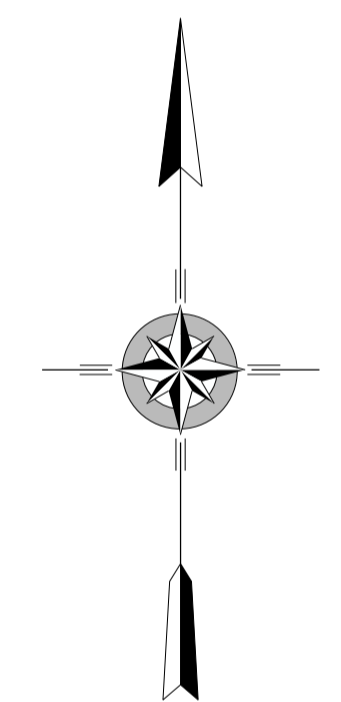
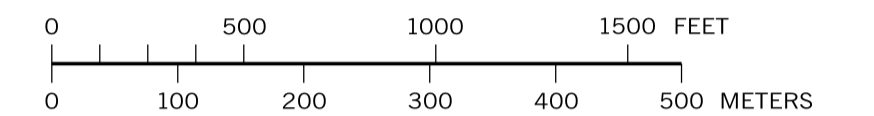
IN COOPERATION WITH THE
U.S. DEPARTMENT OF TRANSPORTATION
FEDERAL HIGHWAY ADMINISTRATION

AND
MUNICIPAL SERVICES DISTRICT 5-0

MUNICIPAL CODE 45 404

REVISED PER FORM 990 DATED 11-9-16

SCALE

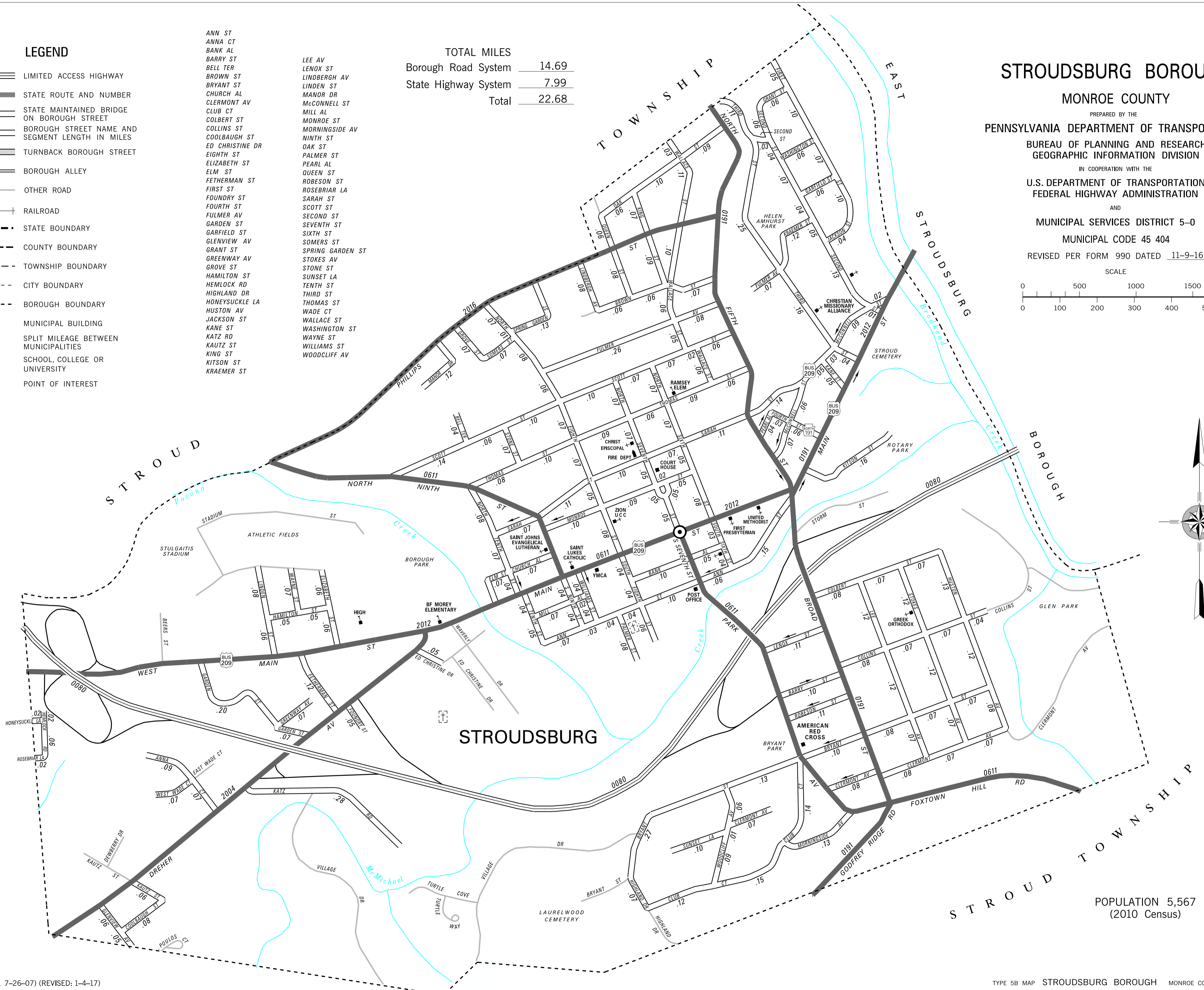


TOTAL MILES	
Borough Road System	14.69
State Highway System	7.99
Total	22.68

LEGEND

- LIMITED ACCESS HIGHWAY
- STATE ROUTE AND NUMBER
- STATE MAINTAINED BRIDGE ON BOROUGH STREET
- BOROUGH STREET NAME AND SEGMENT LENGTH IN MILES
- TURNBACK BOROUGH STREET
- BOROUGH ALLEY
- OTHER ROAD
- RAILROAD
- STATE BOUNDARY
- COUNTY BOUNDARY
- TOWNSHIP BOUNDARY
- CITY BOUNDARY
- BOROUGH BOUNDARY
- MUNICIPAL BUILDING
- SPLIT MILEAGE BETWEEN MUNICIPALITIES
- SCHOOL, COLLEGE OR UNIVERSITY
- POINT OF INTEREST

- ANN ST
- ANNA CT
- BANK AL
- BARRY ST
- BELL TER
- BROWN ST
- BRYANT ST
- CHURCH AL
- CLERMONT AV
- CLUB CT
- COLBERT ST
- COLLINS ST
- COOLBAUGH ST
- ED CHRISTINE DR
- EIGHTH ST
- ELIZABETH ST
- ELM ST
- FETHERMAN ST
- FIRST ST
- FOUNDRY ST
- FOURTH ST
- FULMER AV
- GARDEN ST
- GARFIELD ST
- GLENVIEW AV
- GRANT ST
- GREENWAY AV
- GROVE ST
- HAMILTON ST
- HENLOCK RD
- HIGHLAND DR
- HONEYSUCKLE LA
- HUSTON AV
- JACKSON ST
- KANE ST
- KATZ RD
- KAUTZ ST
- KING ST
- KITSON ST
- KRAEMER ST
- LEE AV
- LENOX ST
- LINDBERGH AV
- LINDEN ST
- MANOR DR
- MCCONNELL ST
- MILL AL
- MONROE ST
- MORNINGSIDE AV
- NINTH ST
- OAK ST
- PALMER ST
- PEARL AL
- QUEEN ST
- ROBESON ST
- ROSEBRIAR LA
- SARAH ST
- SCOTT ST
- SECOND ST
- SEVENTH ST
- SIXTH ST
- SOMERS ST
- SPRING GARDEN ST
- STOKES AV
- STONE ST
- SUNSET LA
- TENTH ST
- THIRD ST
- THOMAS ST
- WADE CT
- WALLACE ST
- WASHINGTON ST
- WAYNE ST
- WILLIAMS ST
- WOODCLIFF AV



STROUDSBURG

POPULATION 5,567
(2010 Census)