
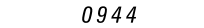
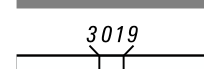
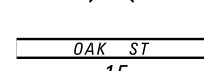













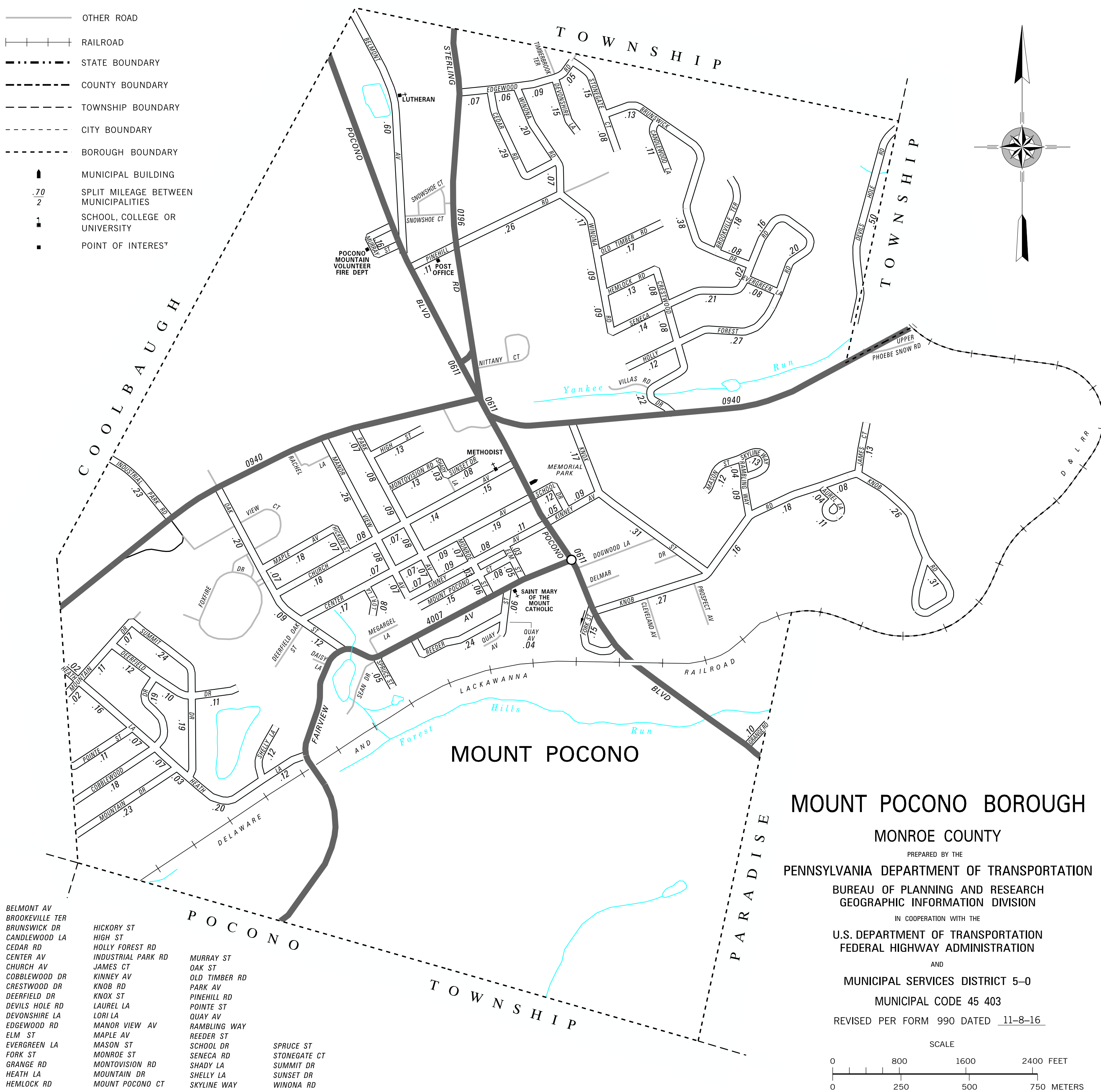


LEGEND

-  LIMITED ACCESS HIGHWAY
-  STATE ROUTE AND NUMBER
-  STATE MAINTAINED BRIDGE ON BOROUGH STREET
-  BOROUGH STREET NAME AND SEGMENT LENGTH IN MILES
-  TURNBACK BOROUGH STREET
-  BOROUGH ALLEY
-  OTHER ROAD
-  RAILROAD
-  STATE BOUNDARY
-  COUNTY BOUNDARY
-  TOWNSHIP BOUNDARY
-  CITY BOUNDARY
-  BOROUGH BOUNDARY
-  MUNICIPAL BUILDING
-  SPLIT MILEAGE BETWEEN MUNICIPALITIES
-  SCHOOL, COLLEGE OR UNIVERSITY
-  POINT OF INTEREST

POPULATION 3,170
(2010 Census)

TOTAL MILES	
Borough Road System	15.95
State Highway System	5.60
Total	21.55



- | | | |
|-----------------|--------------------|---------------|
| BELMONT AV | HICKORY ST | MURRAY ST |
| BROOKEVILLE TER | HIGH ST | OAK ST |
| BRUNSWICK DR | HOLLY FOREST RD | OLD TIMBER RD |
| CANDLEWOOD LA | INDUSTRIAL PARK RD | PARK AV |
| CEDAR RD | JAMES CT | PINEHILL RD |
| CENTER AV | KINNEY AV | POINTE ST |
| CHURCH AV | KNOB RD | QUAY AV |
| COBBLEWOOD DR | KNOX ST | RAMBLING WAY |
| CRESTWOOD DR | LAUREL LA | REEDER ST |
| DEERFIELD DR | LORI LA | SCHOOL DR |
| DEVILS HOLE RD | MANOR VIEW AV | SENECA RD |
| DEVONSHIRE LA | MAPLE AV | SHADY LA |
| EDGEWOOD RD | MASON ST | SHELLY LA |
| ELM ST | MONTROSE ST | SKYLINE WAY |
| EVERGREEN LA | MONTVISION RD | SPRUCE ST |
| FORK ST | MOUNTAIN DR | STONEGATE CT |
| GRANGE RD | MOUNT POCONO CT | SUMMIT DR |
| HEATH LA | | SUNSET DR |
| HEMLOCK RD | | WINONA RD |

MOUNT POCONO BOROUGH
MONROE COUNTY

PREPARED BY THE
PENNSYLVANIA DEPARTMENT OF TRANSPORTATION
BUREAU OF PLANNING AND RESEARCH
GEOGRAPHIC INFORMATION DIVISION
IN COOPERATION WITH THE
U.S. DEPARTMENT OF TRANSPORTATION
FEDERAL HIGHWAY ADMINISTRATION
AND
MUNICIPAL SERVICES DISTRICT 5-0
MUNICIPAL CODE 45 403
REVISED PER FORM 990 DATED 11-8-16

