

TOTAL MILES
 Borough Road System 3.55 *
 State Highway System 3.96
 Total 7.51

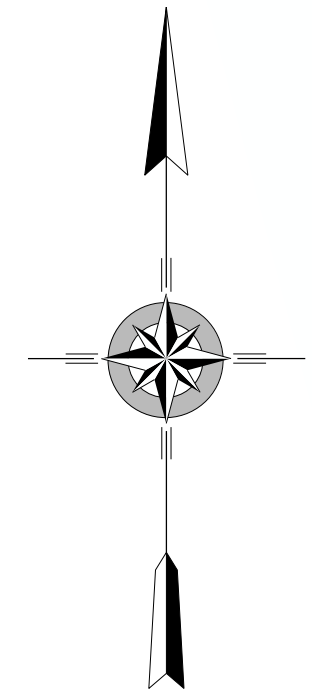
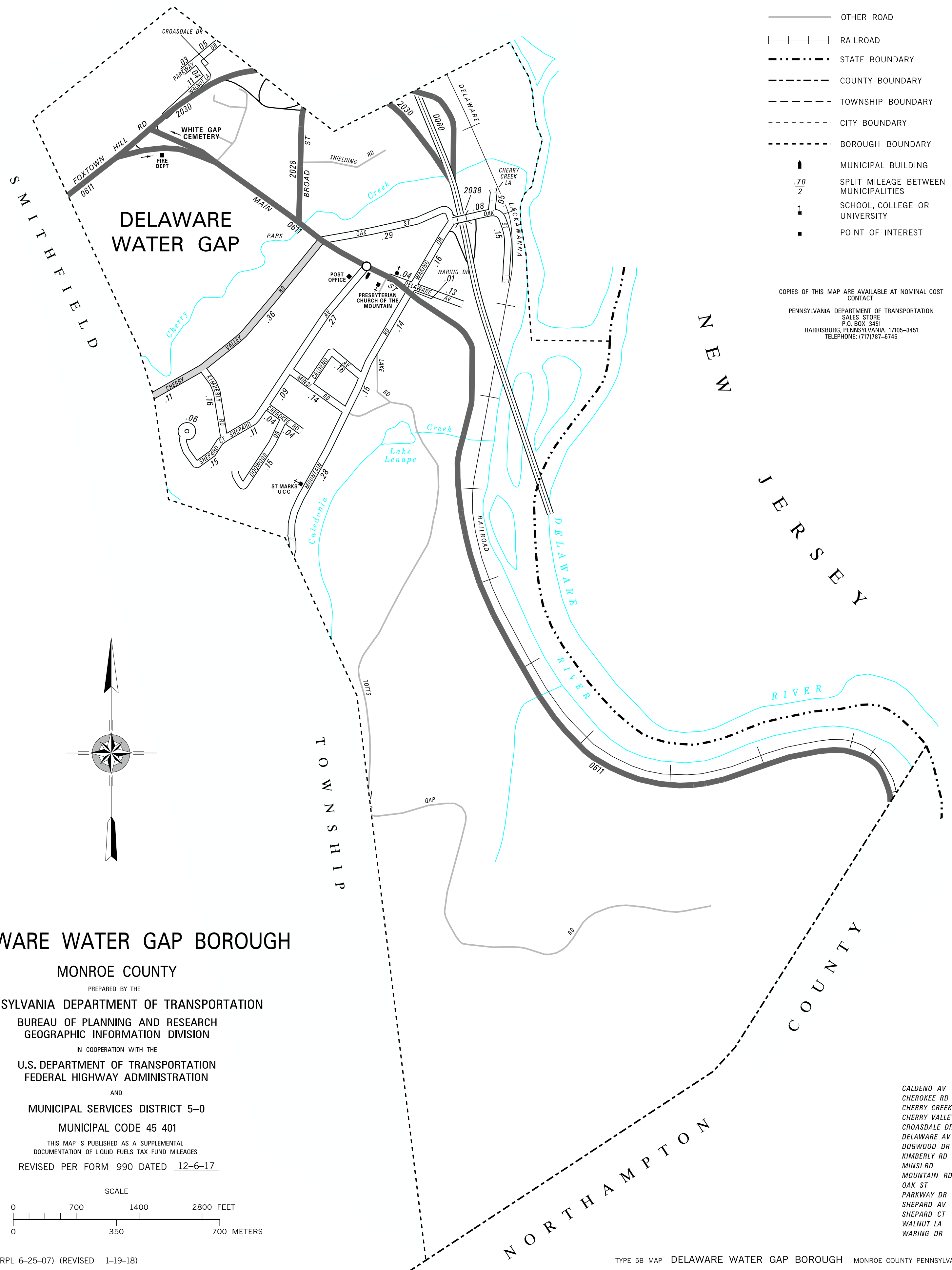
POPULATION 746
 (2010 Census)

* Includes ACT 32 Turnback Mileage of .47

LEGEND

- LIMITED ACCESS HIGHWAY
- STATE ROUTE AND NUMBER
- STATE MAINTAINED BRIDGE ON BOROUGH STREET
- BOROUGH STREET NAME AND SEGMENT LENGTH IN MILES
- TURNBACK BOROUGH STREET
- BOROUGH ALLEY
- OTHER ROAD
- RAILROAD
- STATE BOUNDARY
- COUNTY BOUNDARY
- TOWNSHIP BOUNDARY
- CITY BOUNDARY
- BOROUGH BOUNDARY
- MUNICIPAL BUILDING
- SPLIT MILEAGE BETWEEN MUNICIPALITIES
- SCHOOL, COLLEGE OR UNIVERSITY
- POINT OF INTEREST

COPIES OF THIS MAP ARE AVAILABLE AT NOMINAL COST CONTACT:
 PENNSYLVANIA DEPARTMENT OF TRANSPORTATION
 SALES STORE
 P.O. BOX 3451
 HARRISBURG, PENNSYLVANIA 17105-3451
 TELEPHONE: (717)787-6746

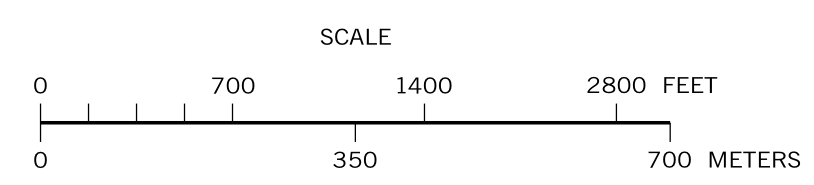


DELAWARE WATER GAP BOROUGH

MONROE COUNTY

PREPARED BY THE
 PENNSYLVANIA DEPARTMENT OF TRANSPORTATION
 BUREAU OF PLANNING AND RESEARCH
 GEOGRAPHIC INFORMATION DIVISION
 IN COOPERATION WITH THE
 U.S. DEPARTMENT OF TRANSPORTATION
 FEDERAL HIGHWAY ADMINISTRATION
 AND
 MUNICIPAL SERVICES DISTRICT 5-0
 MUNICIPAL CODE 45 401

THIS MAP IS PUBLISHED AS A SUPPLEMENTAL DOCUMENTATION OF LIQUID FUELS TAX FUND MILEAGES
 REVISED PER FORM 990 DATED 12-6-17



- CALDENO AV
- CHEROKEE RD
- CHERRY CREEK LA
- CHERRY VALLEY RD
- CROASDALE DR
- DELAWARE AV
- DOGWOOD DR
- KIMBERLY RD
- MINSI RD
- MOUNTAIN RD
- OAK ST
- PARKWAY DR
- SHEPARD AV
- SHEPARD CT
- WALNUT LA
- WARING DR