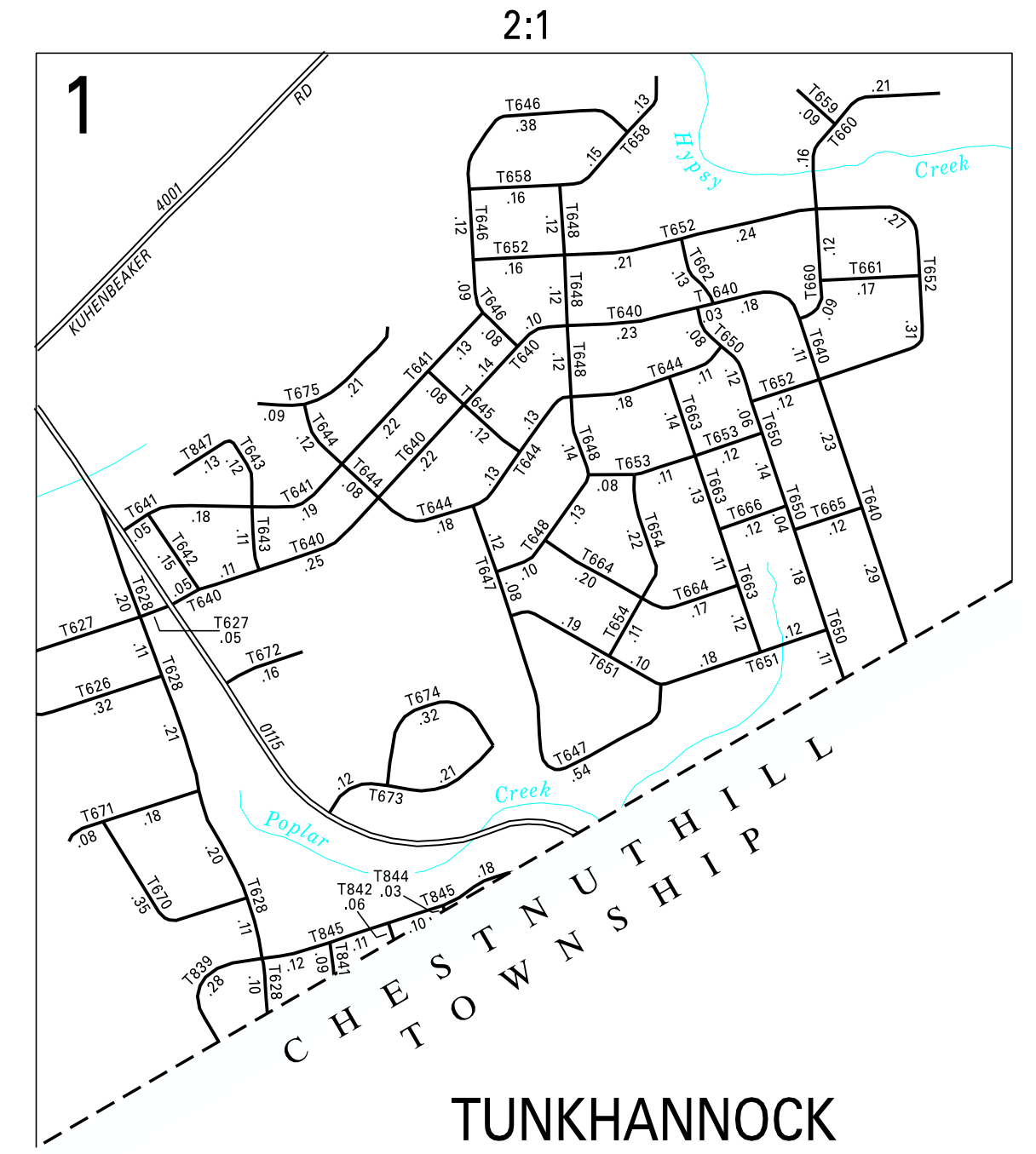
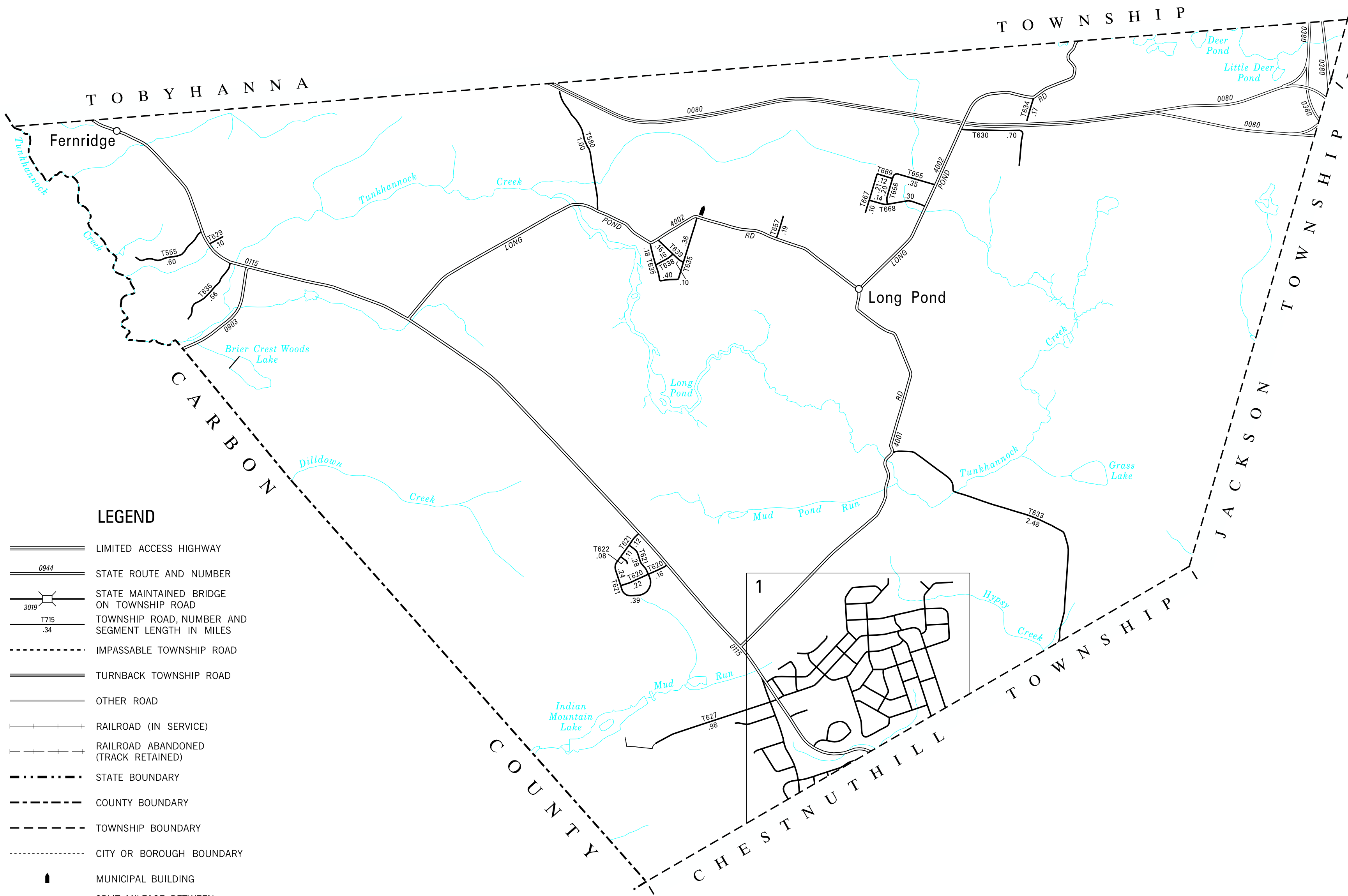


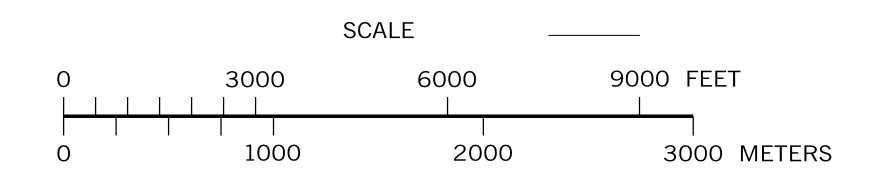
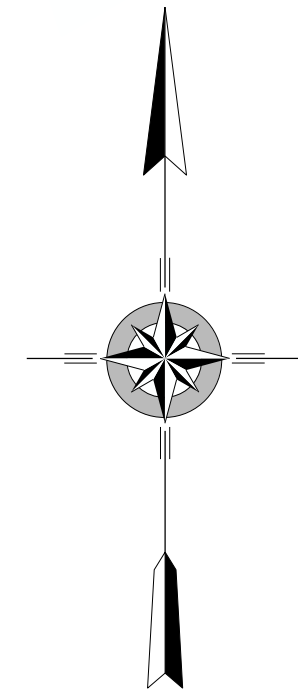
TOTAL MILES	
Township Road System	27.43
State Highway System	25.23
Total	52.66

555 DEPPNERS RD	643 KIRTLY CT	663 CHEYENNE DR
580 STONEY HOLLOW RD	644 CANDLEWOOD LA	664 OLYMPIA LA
620 ARTHURS WAY	645 CONESTOGA DR	665 SALINA LA
621 MOUNTAIN TERRACE DR	646 GLACIER DR	666 WHITMORE LA
622 BRUCE LA	647 MARQUETTE DR	667 ANNETTE MARIE DR
626 ROSEBUD CT	648 SIERRA VIEW DR	668 RICHARD DR
627 MOUNTAIN RD	650 YELLOWSTONE DR	669 LLOYD DR
628 TOLL RD	651 TACOMA DR	670 INDIAN HEAD DR
629 CINDER LA	652 SUN VALLEY DR	671 CHEROKEE CT
630 HELLERS LA	653 RAMON DR	672 MCCORMICK LA
631 HYPISIE GAP RD	654 BISMARCK RD	673 COLLEEN DR
634 ROADS END	655 PATRICIA DR	674 MARTHA LA
635 CLEARVIEW RD	656 DAVID DR	675 KINDLING DR
636 HENNING RD	657 COTTONTAIL RD	679 HORSESHOE DR
638 EDGEWOOD LA	658 TETON DR	841 ANN LA
639 BEECHWOOD DR	659 VAIL CT	842 WHISPERING HILLS CT
640 ALLEGHENY DR	660 BLANDING DR	844 QUIET HILLS LA
641 MATHEWS DR	661 TAHDE TRL	845 RUSSELL CT
642 BUTTE RD	662 OGDEN DR	847 ESTATES DR



LEGEND

- LIMITED ACCESS HIGHWAY
- STATE ROUTE AND NUMBER
- STATE MAINTAINED BRIDGE ON TOWNSHIP ROAD
- TOWNSHIP ROAD, NUMBER AND SEGMENT LENGTH IN MILES
- IMPASSABLE TOWNSHIP ROAD
- TURNBACK TOWNSHIP ROAD
- OTHER ROAD
- RAILROAD (IN SERVICE)
- RAILROAD ABANDONED (TRACK RETAINED)
- STATE BOUNDARY
- COUNTY BOUNDARY
- TOWNSHIP BOUNDARY
- CITY OR BOROUGH BOUNDARY
- MUNICIPAL BUILDING
- SPLIT MILEAGE BETWEEN MUNICIPALITIES



**TUNKHANNOCK
SECOND CLASS TOWNSHIP MAP
MONROE COUNTY**

PREPARED BY THE
PENNSYLVANIA DEPARTMENT OF TRANSPORTATION
BUREAU OF PLANNING AND RESEARCH
GEOGRAPHIC INFORMATION DIVISION
IN COOPERATION WITH THE
U.S. DEPARTMENT OF TRANSPORTATION
FEDERAL HIGHWAY ADMINISTRATION
MUNICIPAL CODE 45 216

REVISED PER FORM 990 DATED 11-9-16