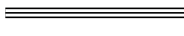
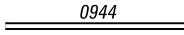
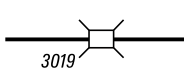
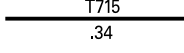






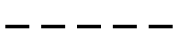



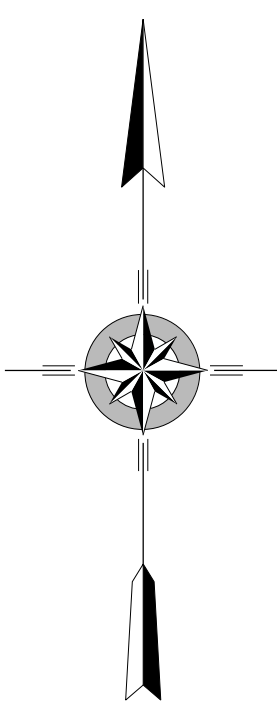


TOTAL MILES	
Township Road System	48.16
State Highway System	19.91
Total	68.07

**LEGEND**

-  LIMITED ACCESS HIGHWAY
-  STATE ROUTE AND NUMBER
-  STATE MAINTAINED BRIDGE ON TOWNSHIP ROAD
-  TOWNSHIP ROAD, NUMBER AND SEGMENT LENGTH IN MILES
-  IMPASSABLE TOWNSHIP ROAD
-  OTHER ROAD
-  RAILROAD (IN SERVICE)
-  RAILROAD ABANDONED (TRACK RETAINED)
-  STATE BOUNDARY
-  COUNTY BOUNDARY
-  TOWNSHIP BOUNDARY
-  CITY OR BOROUGH BOUNDARY
-  MUNICIPAL BUILDING
-  SPLIT MILEAGE BETWEEN MUNICIPALITIES

- 349 FOXCROFT DR
- 350 LAUREL DR
- 351 RIDGE CT
- 352 ROSSMOR DR
- 353 MOUNTAIN RD
- 361 MEIXSELL VALLEY RD
- 362 YOUNG RD
- 365 BONSER RD
- 369 TURKEY HILL RD
- 370 ROTH RD
- 371 PRINCESS RUN RD
- 372 TITTLE RD
- 373 FLYTE RD
- 374 SPRUCE RD
- 375 BLUE RIDGE RD
- 376 HEMLOCK LA
- 377 MOUNT EATON RD
- 378 ROLLING HILLS RD
- 379 DOGWOOD LA
- 380 STONEHILL LA
- 381 BRICK CHURCH RD
- 382 ROSS RD
- 384 KOEHLER RD
- 385 ANCHORAGE RD
- 387 FAULSTICK RD
- 388 CHESTNUT DRIVE NORTH
- 389 CHESTNUT DRIVE SOUTH
- 390 CHESTNUT DR
- 391 LOIS CT
- 392 JAMES DR
- 393 WOODS VIEW DR
- 394 FRANKLIN AV
- 395 ROBINS CT
- 396 HICKORY DR
- 397 RUBY CT
- 398 ROSS LA
- 431 SHADY OAKS DRIVE EAST
- 432 MOUNTAIN WOODS RD
- 433 CINDY LA
- 434 OWL HOLLOW DR
- 435 MEADOW CT
- 436 JAMES WAY
- 437 MAPLE TER
- 438 HICKORY CT
- 439 EVERGREEN CT
- 440 SINGER CT
- 441 DANA CT
- 442 SHADY OAKS DRIVE WEST
- 443 MILTON LA
- 444 DEAN CT
- 445 WOODHAVEN DR
- 446 RAMBLEWOOD DR
- 447 CRESTWOOD CT
- 448 OAKWOOD CT
- 449 PINE CT
- 450 PINE CONE CT
- 451 LADYSLIPPER CT
- 452 CROSSRIDGE CT
- 453 ANNIES LA
- 454 AMBER LA
- 455 LAUREL LA
- 456 HILL CT
- 457 JACLYN DR
- 458 HIGH POINT DR
- 459 PEARSON LA
- 460 PHEASANT RD
- 461 DANA DR
- 462 ASPEN LA
- 463 ANTLER LA
- 464 MOUNTAIN LAUREL DR
- 465 WOODSTOCK DR
- 466 OVERLOOK DR
- 467 DANIEL CT
- 468 DOVE CT
- 469 PARSONS CT
- 470 BRIAN DR
- 471 SPRING HOUSE DR
- 472 STACIA WAY
- 473 KAYLA CT
- 474 CORINE WAY
- 475 ROLLING MEADOWS RD
- 476 MOUNTAIN CREST CIR
- 477 PENNELL RD
- 478 VISTA CIR



**ROSS  
SECOND CLASS TOWNSHIP MAP  
MONROE COUNTY**

PREPARED BY THE  
**PENNSYLVANIA DEPARTMENT OF TRANSPORTATION**  
 BUREAU OF PLANNING AND RESEARCH  
 GEOGRAPHIC INFORMATION DIVISION  
 IN COOPERATION WITH THE  
 U.S. DEPARTMENT OF TRANSPORTATION  
 FEDERAL HIGHWAY ADMINISTRATION  
 MUNICIPAL CODE 45 212

REVISED PER FORM 990 DATED 11-05-12

