

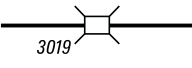








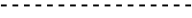


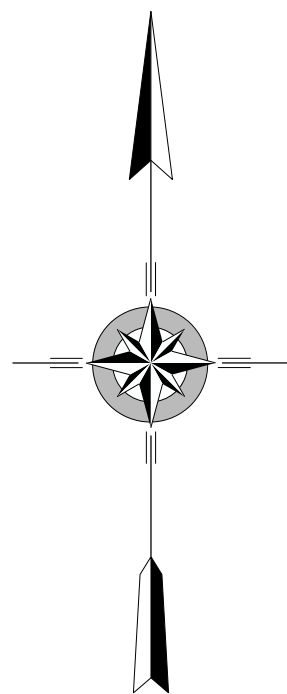
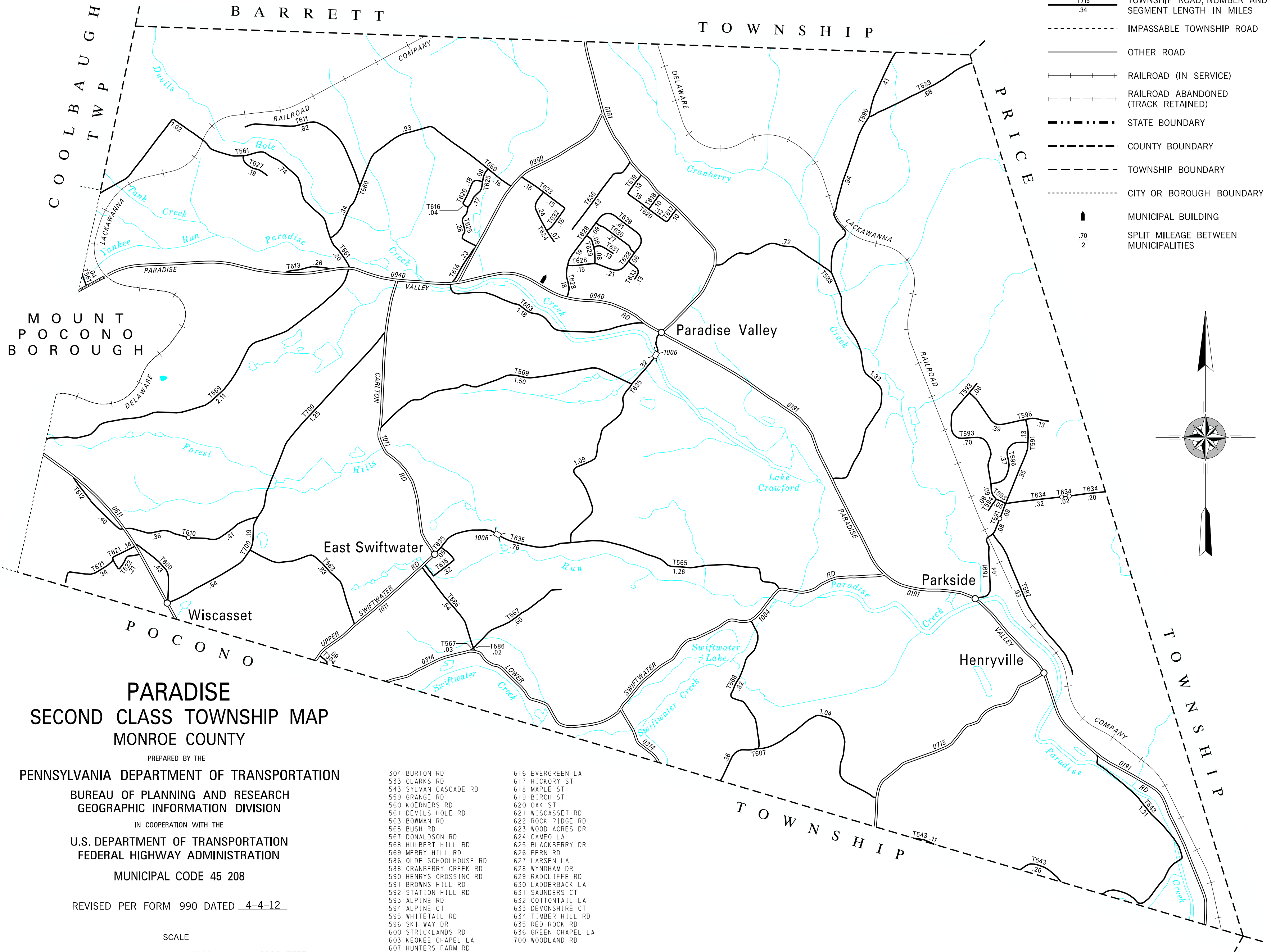


TOTAL MILES	
Township Road System	36.86*
State Highway System	20.27
Total	57.13

* Includes ACT 32 Turnback Mileage of 4.20

LEGEND

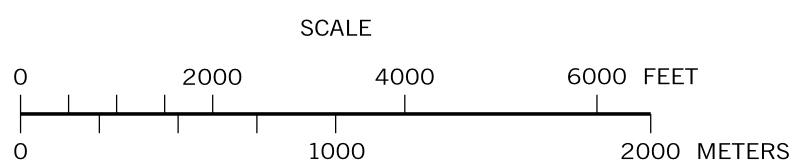
-  LIMITED ACCESS HIGHWAY
-  STATE ROUTE AND NUMBER
-  STATE MAINTAINED BRIDGE ON TOWNSHIP ROAD
-  TOWNSHIP ROAD, NUMBER AND SEGMENT LENGTH IN MILES
-  IMPASSABLE TOWNSHIP ROAD
-  OTHER ROAD
-  RAILROAD (IN SERVICE)
-  RAILROAD ABANDONED (TRACK RETAINED)
-  STATE BOUNDARY
-  COUNTY BOUNDARY
-  TOWNSHIP BOUNDARY
-  CITY OR BOROUGH BOUNDARY
-  MUNICIPAL BUILDING
-  SPLIT MILEAGE BETWEEN MUNICIPALITIES



PARADISE SECOND CLASS TOWNSHIP MAP MONROE COUNTY

PREPARED BY THE
PENNSYLVANIA DEPARTMENT OF TRANSPORTATION
 BUREAU OF PLANNING AND RESEARCH
 GEOGRAPHIC INFORMATION DIVISION
 IN COOPERATION WITH THE
U.S. DEPARTMENT OF TRANSPORTATION
 FEDERAL HIGHWAY ADMINISTRATION
 MUNICIPAL CODE 45 208

REVISED PER FORM 990 DATED 4-4-12



- | | |
|-------------------------|---------------------|
| 304 BURTON RD | 616 EVERGREEN LA |
| 533 CLARKS RD | 617 HICKORY ST |
| 543 SYLVAN CASCADE RD | 618 MAPLE ST |
| 559 GRANGE RD | 619 BIRCH ST |
| 560 KOERNERS RD | 620 OAK ST |
| 561 DEVILS HOLE RD | 621 WISCASSET RD |
| 563 BOWMAN RD | 622 ROCK RIDGE RD |
| 565 BUSH RD | 623 WOOD ACRES DR |
| 567 DONALDSON RD | 624 CAMEO LA |
| 568 HULBERT HILL RD | 625 BLACKBERRY DR |
| 569 MERRY HILL RD | 626 FERN RD |
| 586 OLDE SCHOOLHOUSE RD | 627 LARSEN LA |
| 588 CRANBERRY CREEK RD | 628 WYNDHAM DR |
| 590 HENRYS CROSSING RD | 629 RADCLIFFE RD |
| 591 BROWNS HILL RD | 630 LADDERBACK LA |
| 592 STATION HILL RD | 631 SAUNDERS CT |
| 593 ALPINE RD | 632 COTTONTAIL LA |
| 594 ALPINE CT | 633 DEVONSHIRE CT |
| 595 WHITETAIL RD | 634 TIMBER HILL RD |
| 596 SKI WAY DR | 635 RED ROCK RD |
| 600 STRICKLANDS RD | 636 GREEN CHAPEL LA |
| 603 KEOKEE CHAPEL LA | 700 WOODLAND RD |
| 607 HUNTERS FARM RD | |
| 610 MEADOWSIDE RD | |
| 611 WILLIAMS RD | |
| 612 TRINITY HILL RD | |
| 613 NAUMAN RD | |
| 614 PETERSON HILL RD | |
| 615 HORSESHOE RD | |