
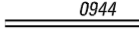
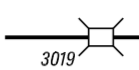
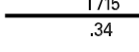


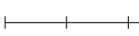
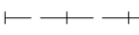






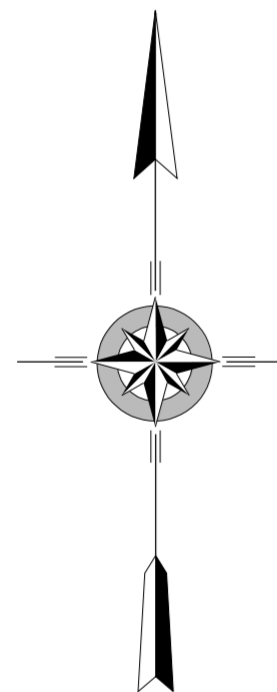


350 QUAIL RD
 351 SCHAFER RD
 352 UPPER GREEN HILL RD
 353 CHURCH RD
 354 UPPER FIFTYSEVEN RD
 355 GROVE RD
 356 GREENWEIG RD
 357 BUSKIRK LA
 358 POINT PHILLIPS RD
 359 CORRELL RD
 360 KUEHNEL RD
 361 CHRISTMAN RD
 362 FIFTYSEVEN RD
 363 WHITE CHURCH LA
 364 LOBACH LA
 365 SMALE LA
 366 KEYSTONE LA
 367 BOLLINGER RD
 368 CEDAR HOLLOW RD
 370 GOWER RD
 371 PRINCESS RUN RD
 372 TURKEY HILL RD
 373 GETZ DAWL RD
 374 SILFIES RD
 375 CARNEY RD
 376 KLEINTOP LA
 377 ENGLER LA
 378 FRABLE DR
 379 COUNTRY VIEW LA
 380 ROTH RD
 381 BORGER RD
 383 WOOD VIEW RD
 384 OAK TREE RD
 385 WOODRIDGE RD
 386 SKY VIEW DR
 387 WES FLO CT
 388 FARM HILL DR
 389 MEIXSELL VALLEY RD
 390 BARLIEB CT
 391 STONE ARCH BRIDGE RD
 392 BUTTERNUT ST
 393 WALNUT ST
 394 SUGARMAPLE ST
 395 MOUNTAIN VIEW DR
 396 BIRDIE WAY
 397 EAGLE DR
 398 JENDY LA
 399 JOSHUA LA
 400 SYCAMORE DR
 401 RED OAK DR
 402 LINDEN DR
 403 ROMAN RD
 404 CASEY CT
 405 LITTLE MAUCH CHUNK CIR
 406 FIFTYSEVEN DR

LEGEND

-  LIMITED ACCESS HIGHWAY
-  STATE ROUTE AND NUMBER
-  STATE MAINTAINED BRIDGE ON TOWNSHIP ROAD
-  TOWNSHIP ROAD, NUMBER AND SEGMENT LENGTH IN MILES
-  IMPASSABLE TOWNSHIP ROAD
-  OTHER ROAD
-  RAILROAD (IN SERVICE)
-  RAILROAD ABANDONED (TRACK RETAINED)
-  STATE BOUNDARY
-  COUNTY BOUNDARY
-  TOWNSHIP BOUNDARY
-  CITY OR BOROUGH BOUNDARY
-  MUNICIPAL BUILDING
-  SPLIT MILEAGE BETWEEN MUNICIPALITIES



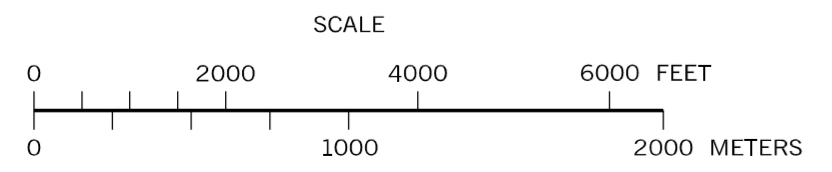
**ELDRED
 SECOND CLASS TOWNSHIP MAP
 MONROE COUNTY**

PREPARED BY THE
**PENNSYLVANIA DEPARTMENT OF TRANSPORTATION
 GEOGRAPHIC INFORMATION DIVISION**

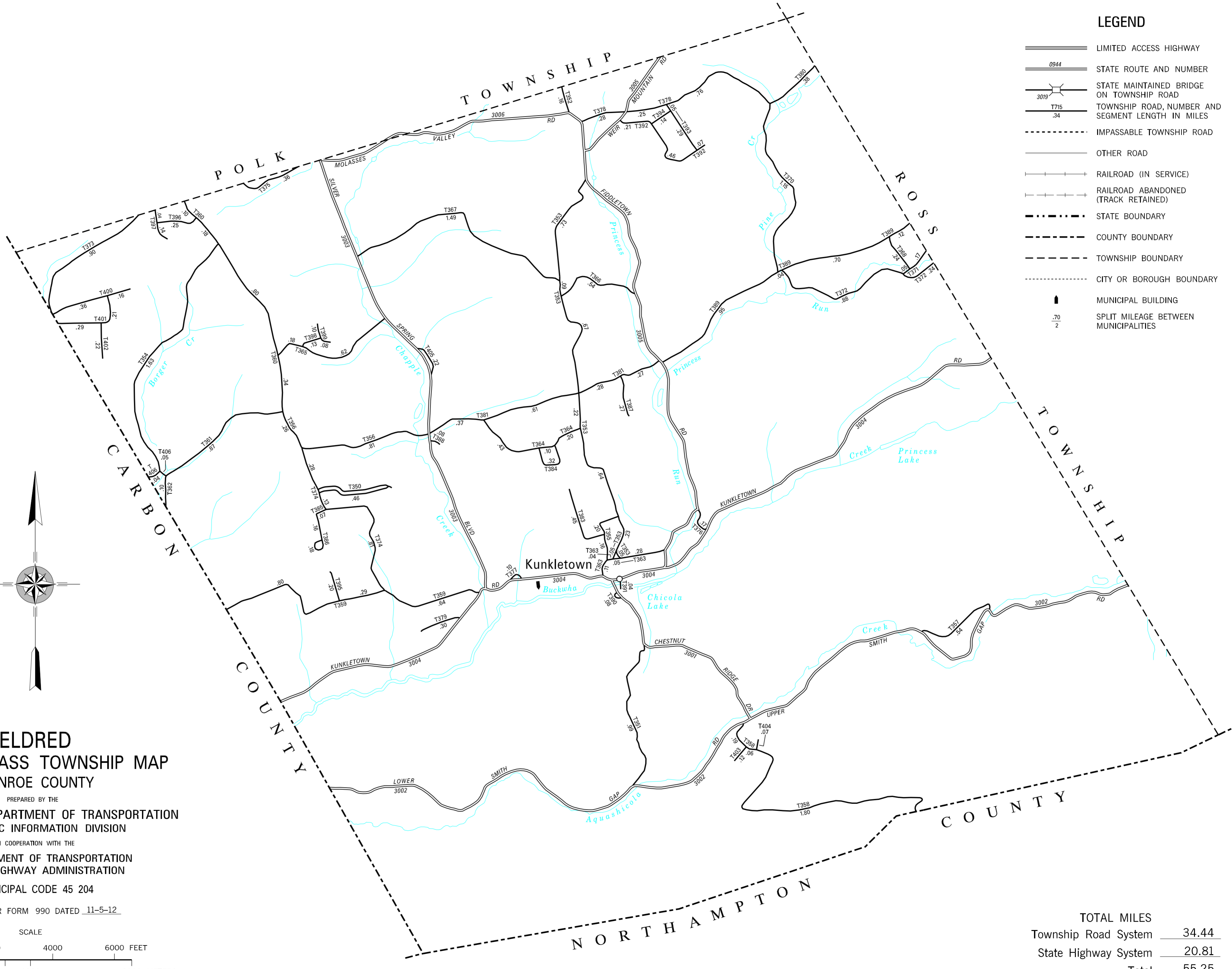
IN COOPERATION WITH THE
**U.S. DEPARTMENT OF TRANSPORTATION
 FEDERAL HIGHWAY ADMINISTRATION**

MUNICIPAL CODE 45 204

REVISED PER FORM 990 DATED 11-5-12



(RECREATED BY JS 1-7-13)



TOTAL MILES	
Township Road System	34.44
State Highway System	20.81
Total	55.25