
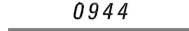
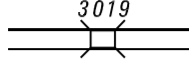
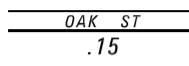






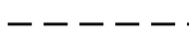






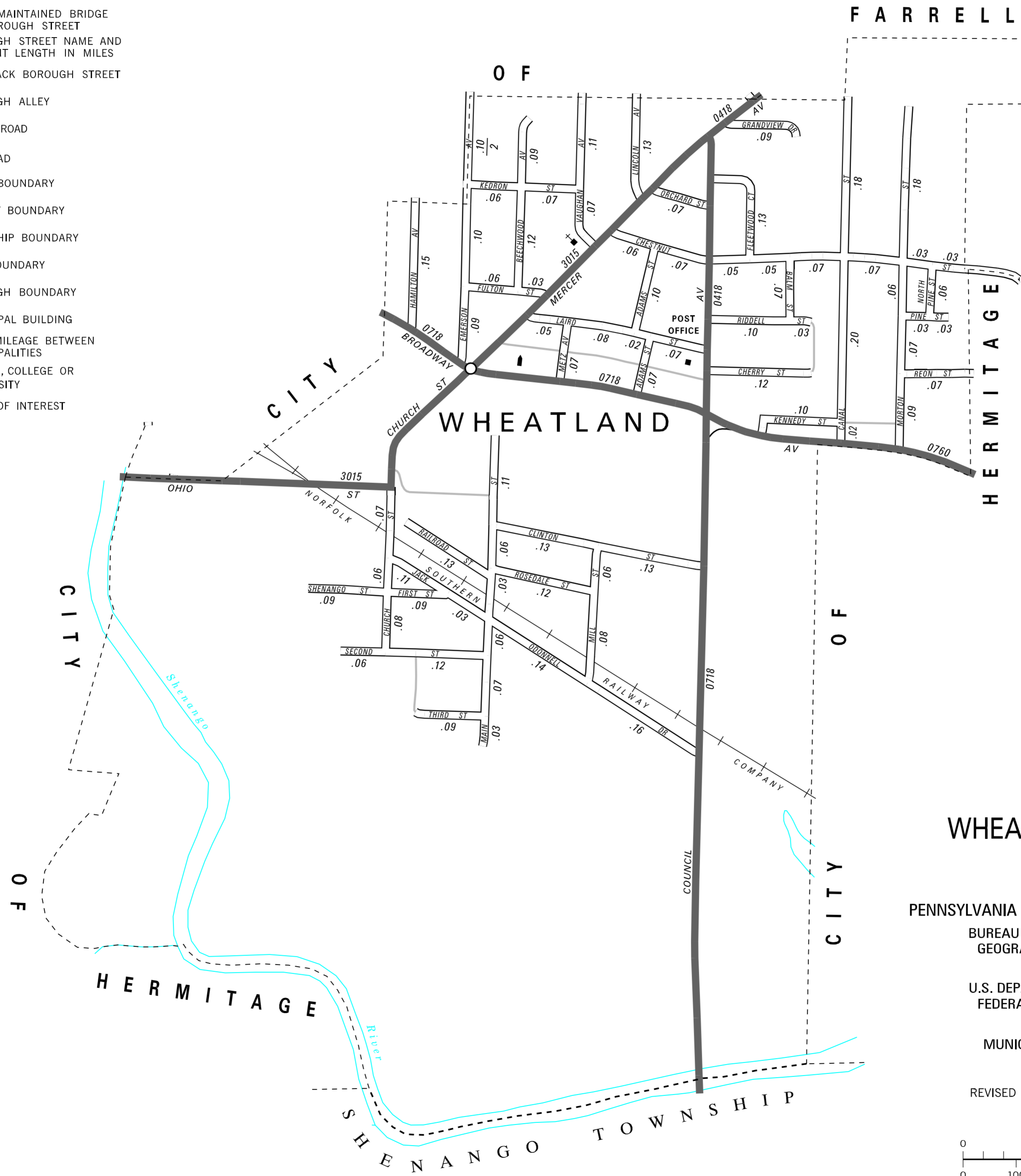


LEGEND

-  LIMITED ACCESS HIGHWAY
-  STATE ROUTE AND NUMBER
-  STATE MAINTAINED BRIDGE ON BOROUGH STREET
-  BOROUGH STREET NAME AND SEGMENT LENGTH IN MILES
-  TURNBACK BOROUGH STREET
-  BOROUGH ALLEY
-  OTHER ROAD
-  RAILROAD
-  STATE BOUNDARY
-  COUNTY BOUNDARY
-  TOWNSHIP BOUNDARY
-  CITY BOUNDARY
-  BOROUGH BOUNDARY
-  MUNICIPAL BUILDING
-  SPLIT MILEAGE BETWEEN MUNICIPALITIES
-  SCHOOL, COLLEGE OR UNIVERSITY
-  POINT OF INTEREST

POPULATION 748
(2000 Census)

TOTAL MILES	
Borough Road System	5.83
State Highway System	2.81
Total	8.64



- ADAMS ST
- BALM ST
- BEECHWOOD AV
- CANAL ST
- CHERRY ST
- CHESTNUT ST
- CHURCH ST
- CLINTON ST
- EMERSON AV
- FIRST ST
- FLEETWOOD CT
- FULTON ST
- GRANDVIEW DR
- HAMILTON AV
- J O'DONNELL DR
- KEDRON ST
- KENNEDY ST
- LAIRD ST
- LINCOLN AV
- MAIN ST
- METZ AV
- MILL ST
- MORTON ST
- NORTH PINE ST
- ORCHARD ST
- PINE ST
- RAILROAD ST
- REON ST
- RIDDEL ST
- ROSEDALE ST
- SECOND ST
- SHENANGO ST
- THIRD ST
- VAUGHN AV

WHEATLAND BOROUGH
MERCER COUNTY
 PREPARED BY THE
PENNSYLVANIA DEPARTMENT OF TRANSPORTATION
 BUREAU OF PLANNING AND RESEARCH
 GEOGRAPHIC INFORMATION DIVISION
 IN COOPERATION WITH THE
 U.S. DEPARTMENT OF TRANSPORTATION
 FEDERAL HIGHWAY ADMINISTRATION
 AND
 MUNICIPAL SERVICES DISTRICT 1-0
 MUNICIPAL CODE 43 414
 REVISED PER FORM 990 DATED 5-7-98

