
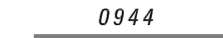
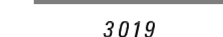

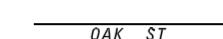
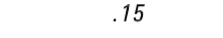







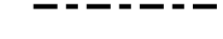
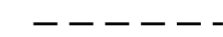


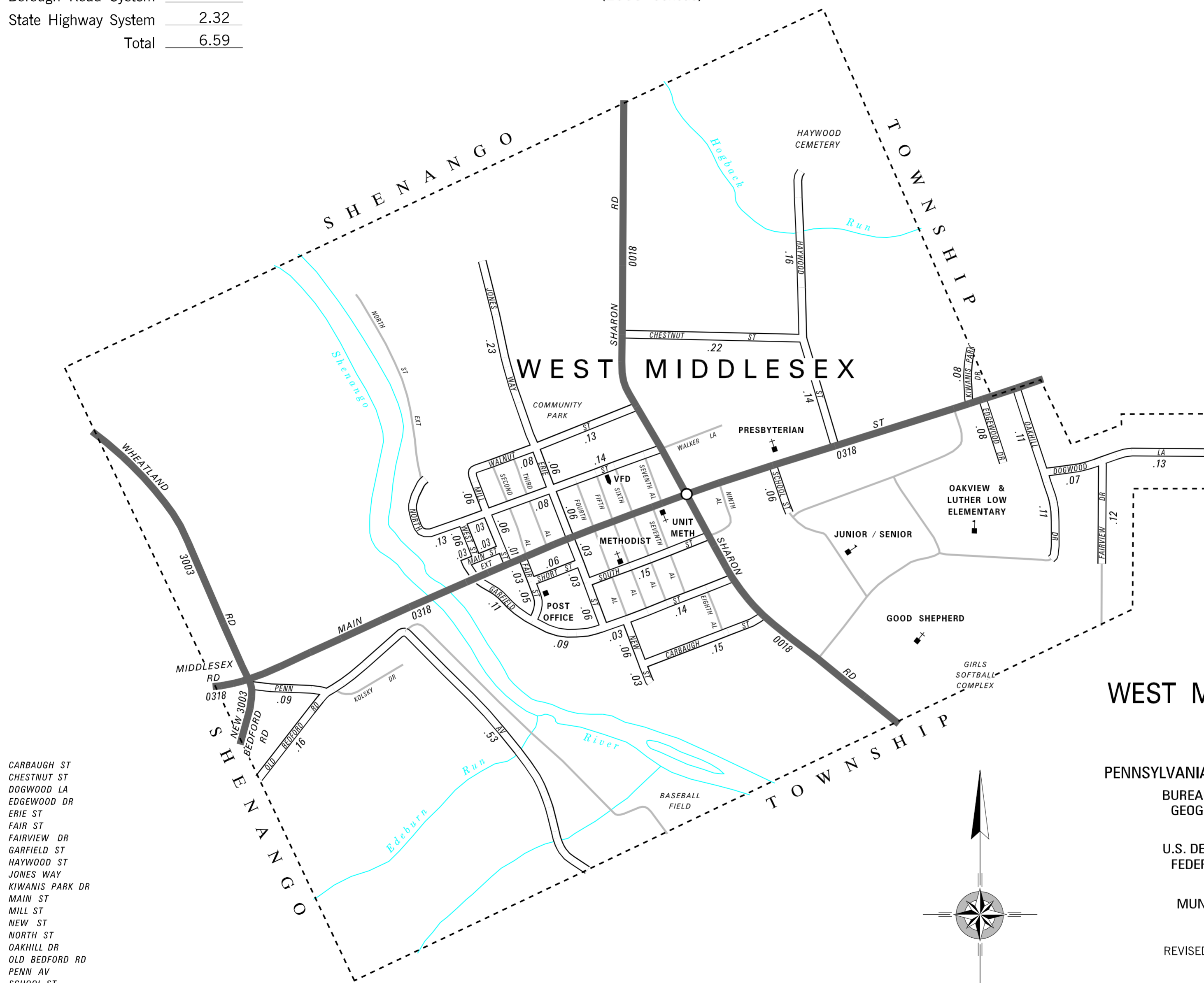


TOTAL MILES	
Borough Road System	4.27
State Highway System	2.32
Total	6.59

POPULATION 929  
(2000 Census)

**LEGEND**

-  LIMITED ACCESS HIGHWAY
-  STATE ROUTE AND NUMBER
-  STATE MAINTAINED BRIDGE ON BOROUGH STREET
-  BOROUGH STREET NAME AND SEGMENT LENGTH IN MILES
-  TURNBACK BOROUGH STREET
-  BOROUGH ALLEY
-  OTHER ROAD
-  RAILROAD
-  STATE BOUNDARY
-  COUNTY BOUNDARY
-  TOWNSHIP BOUNDARY
-  CITY BOUNDARY
-  BOROUGH BOUNDARY
-  MUNICIPAL BUILDING
-  SPLIT MILEAGE BETWEEN MUNICIPALITIES
-  SCHOOL, COLLEGE OR UNIVERSITY
-  POINT OF INTEREST



- CARBAUGH ST
- CHESTNUT ST
- DOGWOOD LA
- EDGEWOOD DR
- ERIE ST
- FAIR ST
- FAIRVIEW DR
- GARFIELD ST
- HAYWOOD ST
- JONES WAY
- KIWANIS PARK DR
- MAIN ST
- MILL ST
- NEW ST
- NORTH ST
- OAKHILL DR
- OLD BEDFORD RD
- PENN AV
- SCHOOL ST
- SHORT ST
- SOUTH ST
- WALNUT ST
- WEST ST

**WEST MIDDLESEX BOROUGH**

MERCER COUNTY

PREPARED BY THE  
PENNSYLVANIA DEPARTMENT OF TRANSPORTATION

BUREAU OF PLANNING AND RESEARCH  
GEOGRAPHIC INFORMATION DIVISION

IN COOPERATION WITH THE  
U.S. DEPARTMENT OF TRANSPORTATION  
FEDERAL HIGHWAY ADMINISTRATION

AND  
MUNICIPAL SERVICES DISTRICT 1-0  
MUNICIPAL CODE 43 413

REVISED PER FORM 990 DATED 2-15-07

