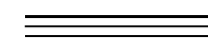
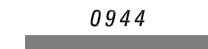
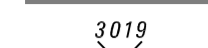
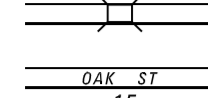
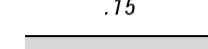
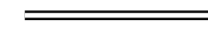






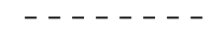

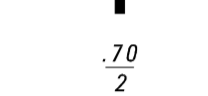


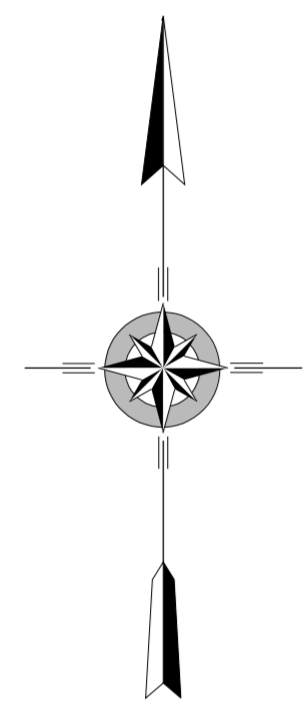


**LEGEND**

-  LIMITED ACCESS HIGHWAY
-  STATE ROUTE AND NUMBER
-  STATE MAINTAINED BRIDGE ON BOROUGH STREET
-  BOROUGH STREET NAME AND SEGMENT LENGTH IN MILES
-  TURNBACK BOROUGH STREET
-  BOROUGH ALLEY
-  OTHER ROAD
-  RAILROAD
-  STATE BOUNDARY
-  COUNTY BOUNDARY
-  TOWNSHIP BOUNDARY
-  CITY BOUNDARY
-  BOROUGH BOUNDARY
-  MUNICIPAL BUILDING
-  SPLIT MILEAGE BETWEEN MUNICIPALITIES
-  SCHOOL, COLLEGE OR UNIVERSITY
-  POINT OF INTEREST

POPULATION 1,104  
(2000 Census)

TOTAL MILES  
Borough Road System 6.00  
State Highway System 5.79  
Total 11.79



**STONEBORO BOROUGH**

MERCER COUNTY

PREPARED BY THE  
PENNSYLVANIA DEPARTMENT OF TRANSPORTATION

BUREAU OF PLANNING AND RESEARCH  
GEOGRAPHIC INFORMATION DIVISION

IN COOPERATION WITH THE

U.S. DEPARTMENT OF TRANSPORTATION  
FEDERAL HIGHWAY ADMINISTRATION

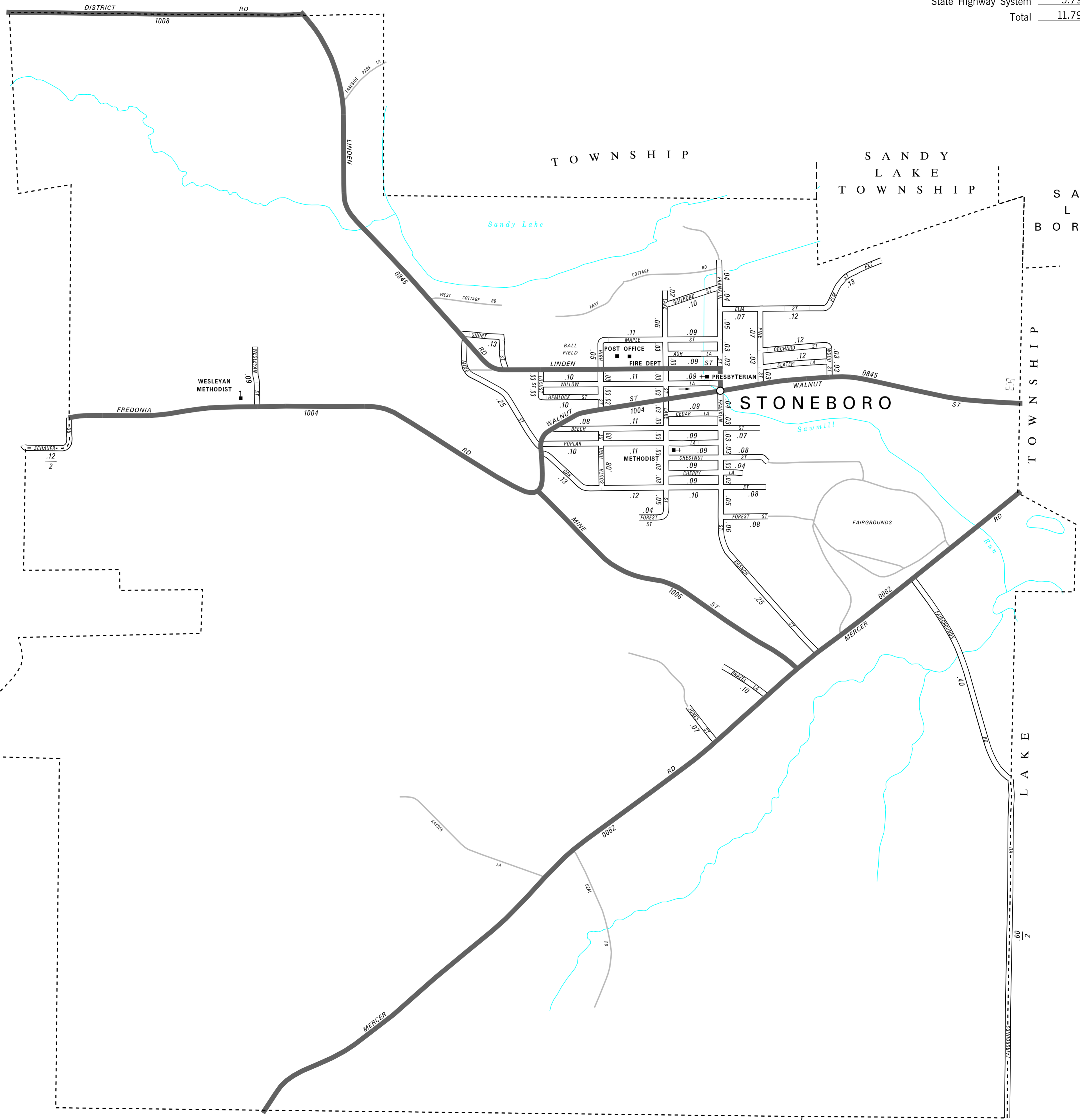
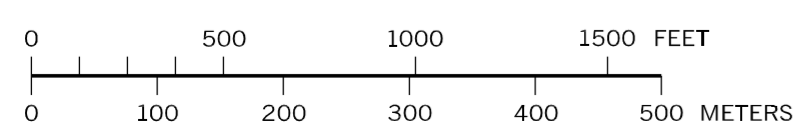
AND

MUNICIPAL SERVICES DISTRICT 1-0

MUNICIPAL CODE 43 412

REVISED PER FORM 990 DATED 12-9-96

SCALE



- ASH LA
- BEECH ST
- BRANCH ST
- BRAZEL LA
- CEDAR LA
- CHERRY LA
- CHESTNUT ST
- ELM ST
- FAIRGROUNDS RD
- FOREST ST
- FRANKLIN ST
- HEMLOCK ST
- HIGH ST
- JONES ST
- LAKE ST
- LOCUST ST
- MAPLE ST
- MINE ST
- OAK ST
- ORCHARD ST
- PINE ST
- POPLAR LA
- RAILROAD ST
- SCHAUER RD
- SHORT ST
- SLATER LA
- WESLYAN ST
- WILLOW LA
- WOOD ST