
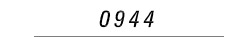
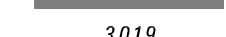
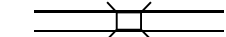

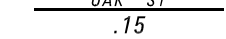









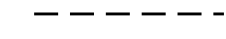

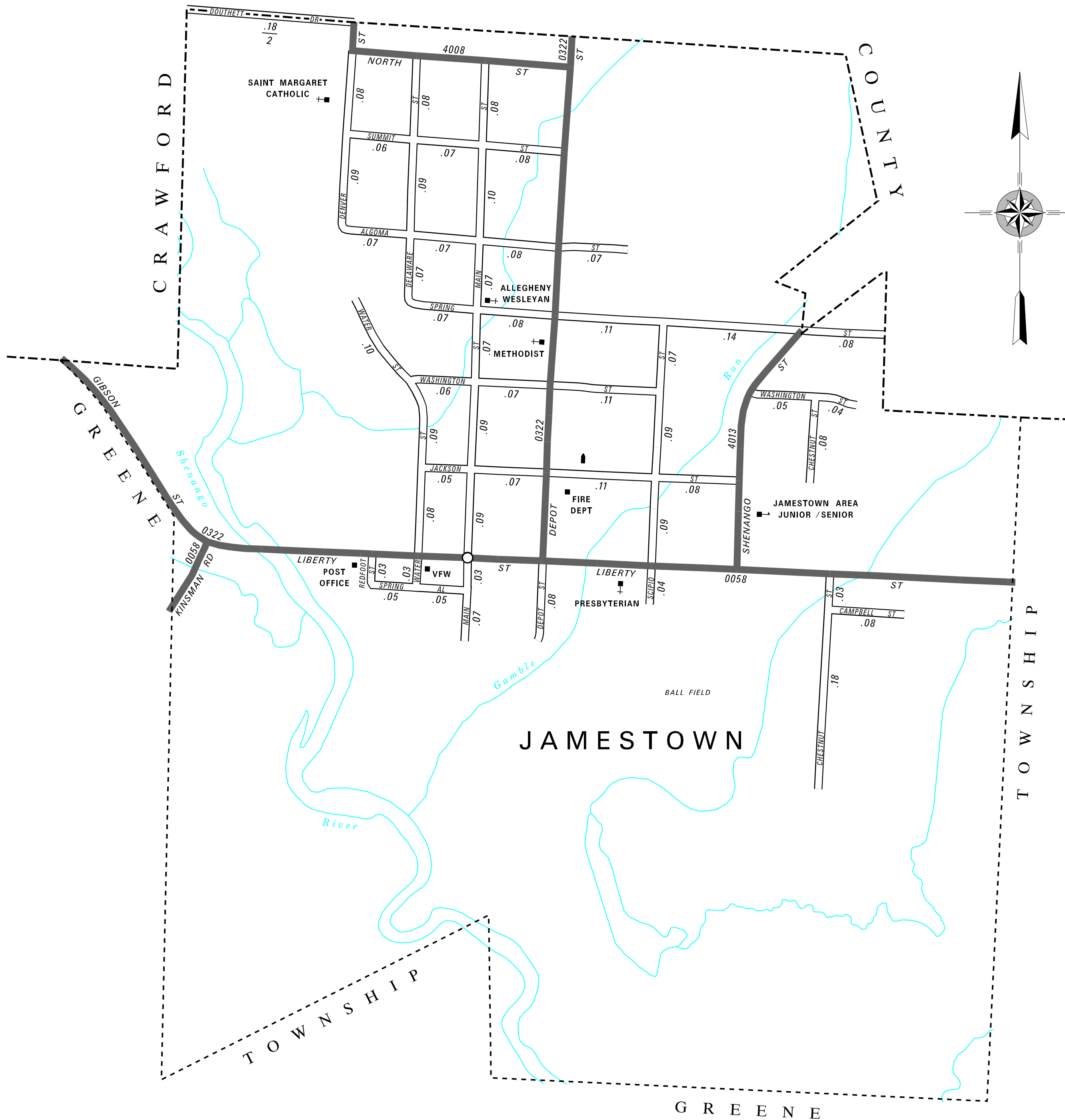
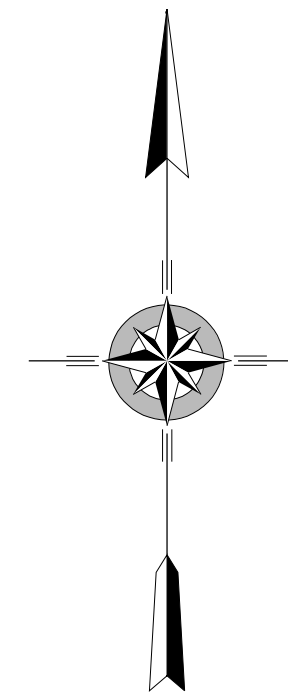


TOTAL MILES  
 Borough Road System 3.89  
 State Highway System 2.16  
 Total 6.05

POPULATION 636  
 (2000 Census)

**LEGEND**

-  LIMITED ACCESS HIGHWAY
-  STATE ROUTE AND NUMBER
-  STATE MAINTAINED BRIDGE ON BOROUGH STREET
-  BOROUGH STREET NAME AND SEGMENT LENGTH IN MILES
-  TURNBACK BOROUGH STREET
-  BOROUGH ALLEY
-  OTHER ROAD
-  RAILROAD
-  STATE BOUNDARY
-  COUNTY BOUNDARY
-  TOWNSHIP BOUNDARY
-  CITY BOUNDARY
-  BOROUGH BOUNDARY
-  MUNICIPAL BUILDING
-  SPLIT MILEAGE BETWEEN MUNICIPALITIES
-  SCHOOL, COLLEGE OR UNIVERSITY
-  POINT OF INTEREST



ALGOMA ST  
 CAMPBELL ST  
 CHESTNUT ST  
 DELAWARE ST  
 DENVER ST  
 DEPOT ST  
 DOUTHETT DR  
 JACKSON ST  
 MAIN ST  
 REDFOOT ST  
 SCIPIO ST  
 SPRING AL  
 SPRING ST  
 SUMMIT ST  
 WASHINGTON ST  
 WATER ST

**JAMESTOWN BOROUGH**

MERCER COUNTY

PREPARED BY THE

PENNSYLVANIA DEPARTMENT OF TRANSPORTATION

BUREAU OF PLANNING AND RESEARCH  
 GEOGRAPHIC INFORMATION DIVISION

IN COOPERATION WITH THE

U.S. DEPARTMENT OF TRANSPORTATION  
 FEDERAL HIGHWAY ADMINISTRATION

AND

MUNICIPAL SERVICES DISTRICT 1-0

MUNICIPAL CODE 43 406

REVISED PER FORM 990 DATED 9-15-99

SCALE

