

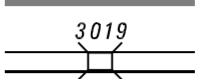
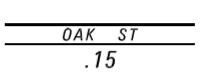








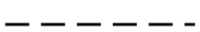




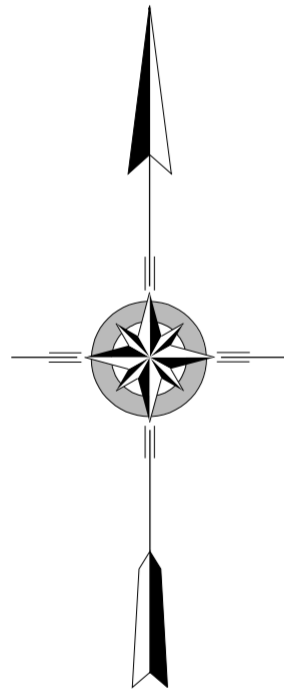
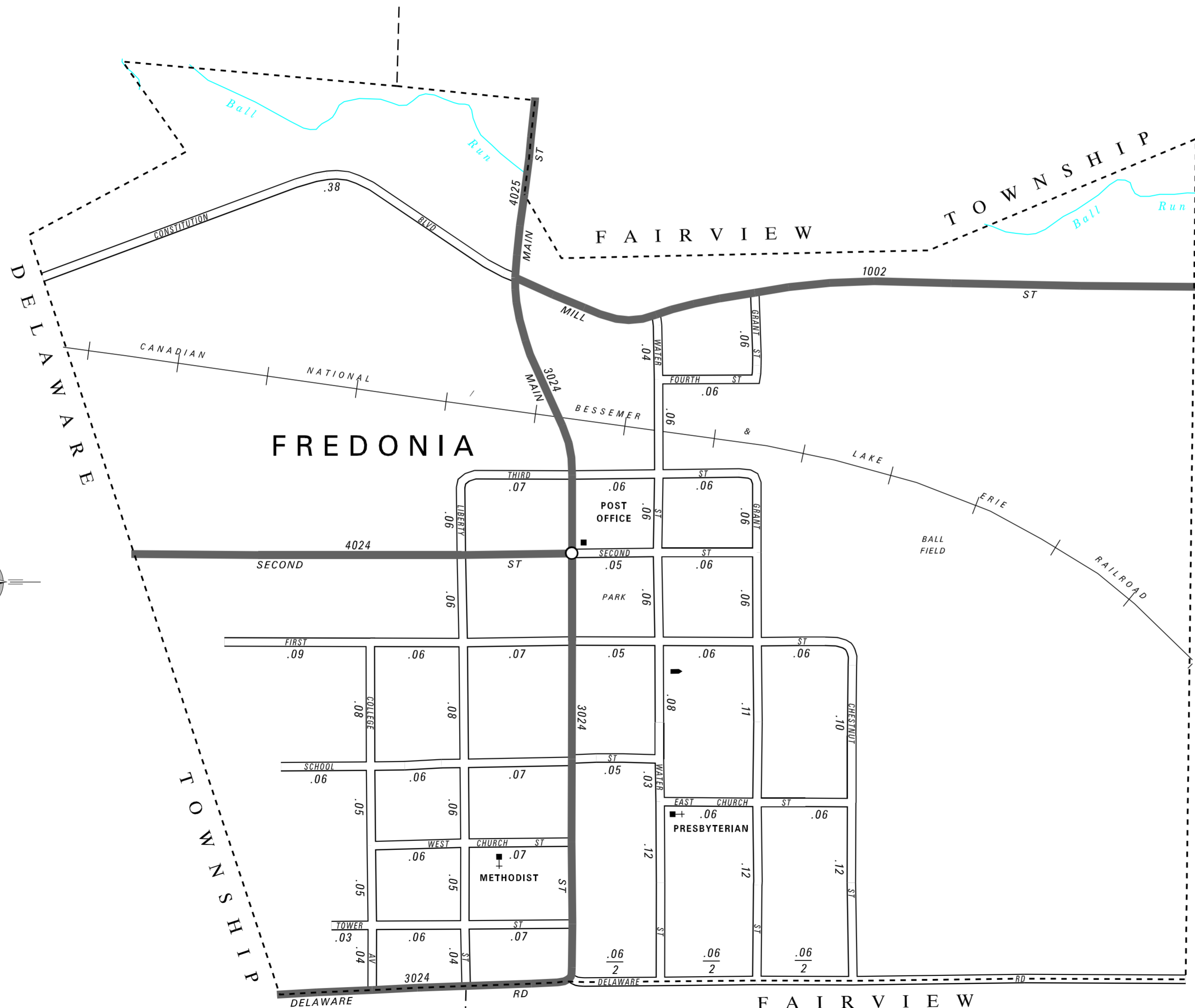


POPULATION 652
(2000 Census)

TOTAL MILES	
Borough Road System	3.52
State Highway System	1.61
Total	5.13

LEGEND

-  LIMITED ACCESS HIGHWAY
-  STATE ROUTE AND NUMBER
-  STATE MAINTAINED BRIDGE ON BOROUGH STREET
-  BOROUGH STREET NAME AND SEGMENT LENGTH IN MILES
-  TURNBACK BOROUGH STREET
-  BOROUGH ALLEY
-  OTHER ROAD
-  RAILROAD
-  STATE BOUNDARY
-  COUNTY BOUNDARY
-  TOWNSHIP BOUNDARY
-  CITY BOUNDARY
-  BOROUGH BOUNDARY
-  MUNICIPAL BUILDING
-  SPLIT MILEAGE BETWEEN MUNICIPALITIES
-  SCHOOL, COLLEGE OR UNIVERSITY
-  POINT OF INTEREST



FREDONIA BOROUGH

MERCER COUNTY

PREPARED BY THE
PENNSYLVANIA DEPARTMENT OF TRANSPORTATION
BUREAU OF PLANNING AND RESEARCH
GEOGRAPHIC INFORMATION DIVISION

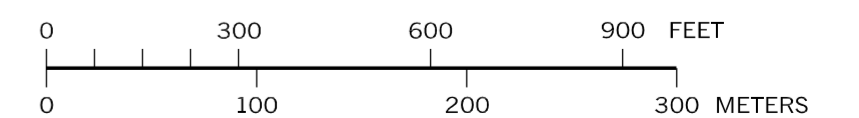
IN COOPERATION WITH THE
U.S. DEPARTMENT OF TRANSPORTATION
FEDERAL HIGHWAY ADMINISTRATION

AND
MUNICIPAL SERVICES DISTRICT 1-0

MUNICIPAL CODE 43 402

REVISED PER FORM 990 DATED 07-03-06

SCALE



- CHESTNUT ST
- CHURCH ST
- COLLEGE AV
- CONSTITUTION BL
- DELAWARE RD
- FIRST ST
- FOURTH ST
- GRANT ST
- LIBERTY ST
- SCHOOL ST
- SECOND ST
- TOWER ST
- THIRD ST
- WATER ST