
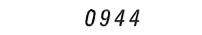
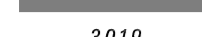


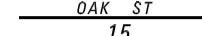








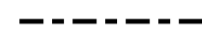


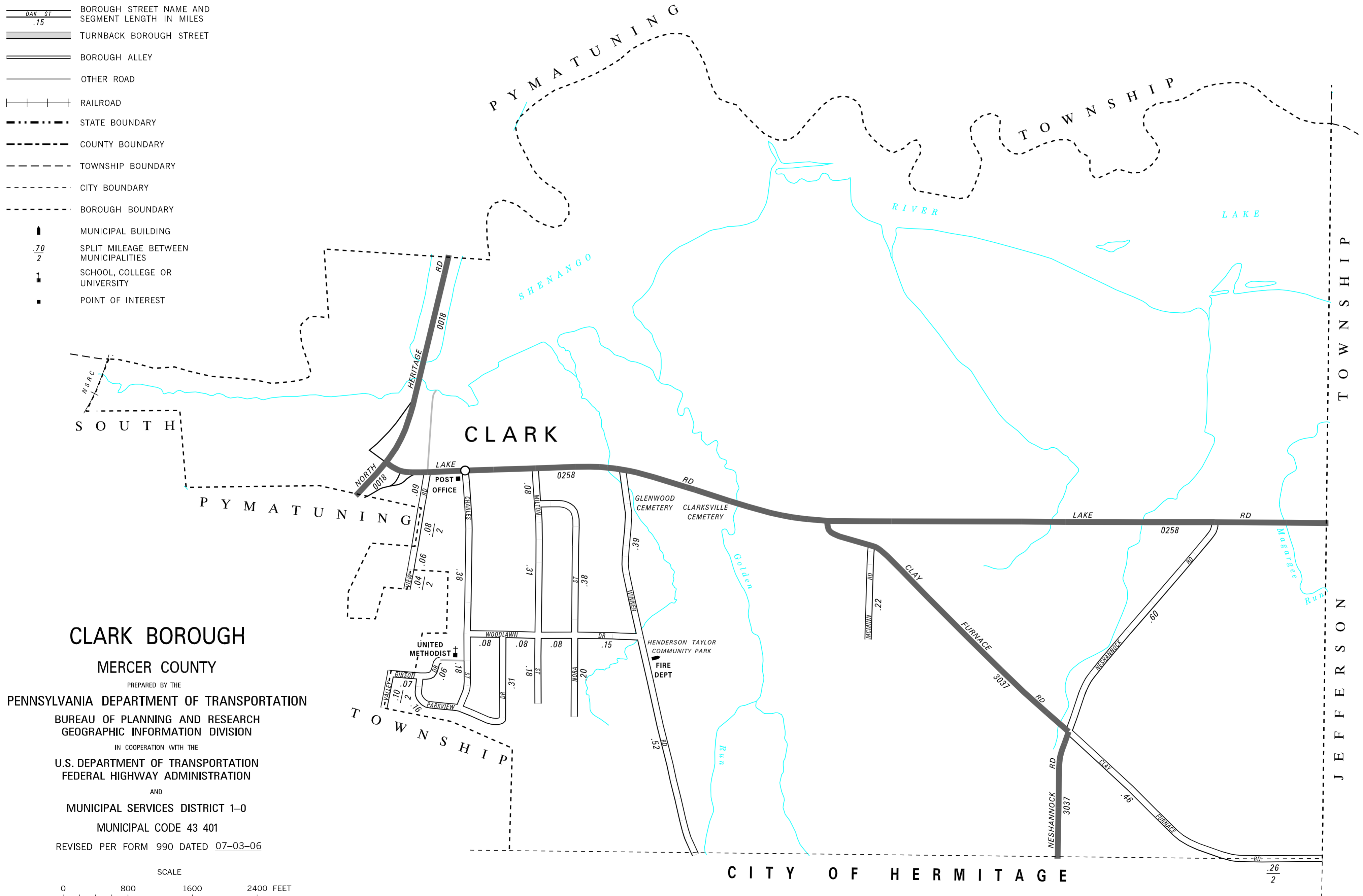


**LEGEND**

-  LIMITED ACCESS HIGHWAY
-  STATE ROUTE AND NUMBER
-  STATE MAINTAINED BRIDGE ON BOROUGH STREET
-  BOROUGH STREET NAME AND SEGMENT LENGTH IN MILES
-  TURNBACK BOROUGH STREET
-  BOROUGH ALLEY
-  OTHER ROAD
-  RAILROAD
-  STATE BOUNDARY
-  COUNTY BOUNDARY
-  TOWNSHIP BOUNDARY
-  CITY BOUNDARY
-  BOROUGH BOUNDARY
-  MUNICIPAL BUILDING
-  SPLIT MILEAGE BETWEEN MUNICIPALITIES
-  SCHOOL, COLLEGE OR UNIVERSITY
-  POINT OF INTEREST

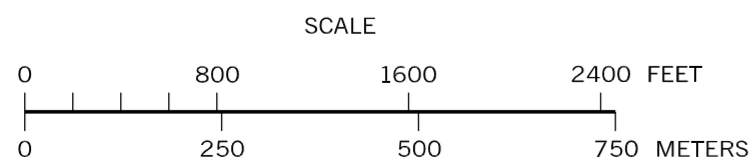
POPULATION 633  
(2000 Census)

TOTAL MILES	
Borough Road System	5.28
State Highway System	3.89
<b>Total</b>	<b>9.17</b>



**CLARK BOROUGH**  
MERCER COUNTY

PREPARED BY THE  
PENNSYLVANIA DEPARTMENT OF TRANSPORTATION  
BUREAU OF PLANNING AND RESEARCH  
GEOGRAPHIC INFORMATION DIVISION  
IN COOPERATION WITH THE  
U.S. DEPARTMENT OF TRANSPORTATION  
FEDERAL HIGHWAY ADMINISTRATION  
AND  
MUNICIPAL SERVICES DISTRICT 1-0  
MUNICIPAL CODE 43 401  
REVISED PER FORM 990 DATED 07-03-06



- CHARLES ST
- CLAY FURNACE RD
- GIBSON DR
- MCMINN RD
- MILTON ST
- NESHANNOCK RD
- NORA ST
- PARKVIEW DR
- VALLEY VIEW RD
- WINNER RD
- WOODLAWN DR