

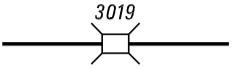
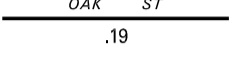










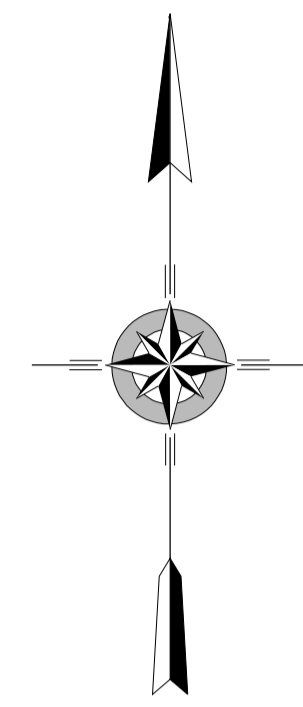


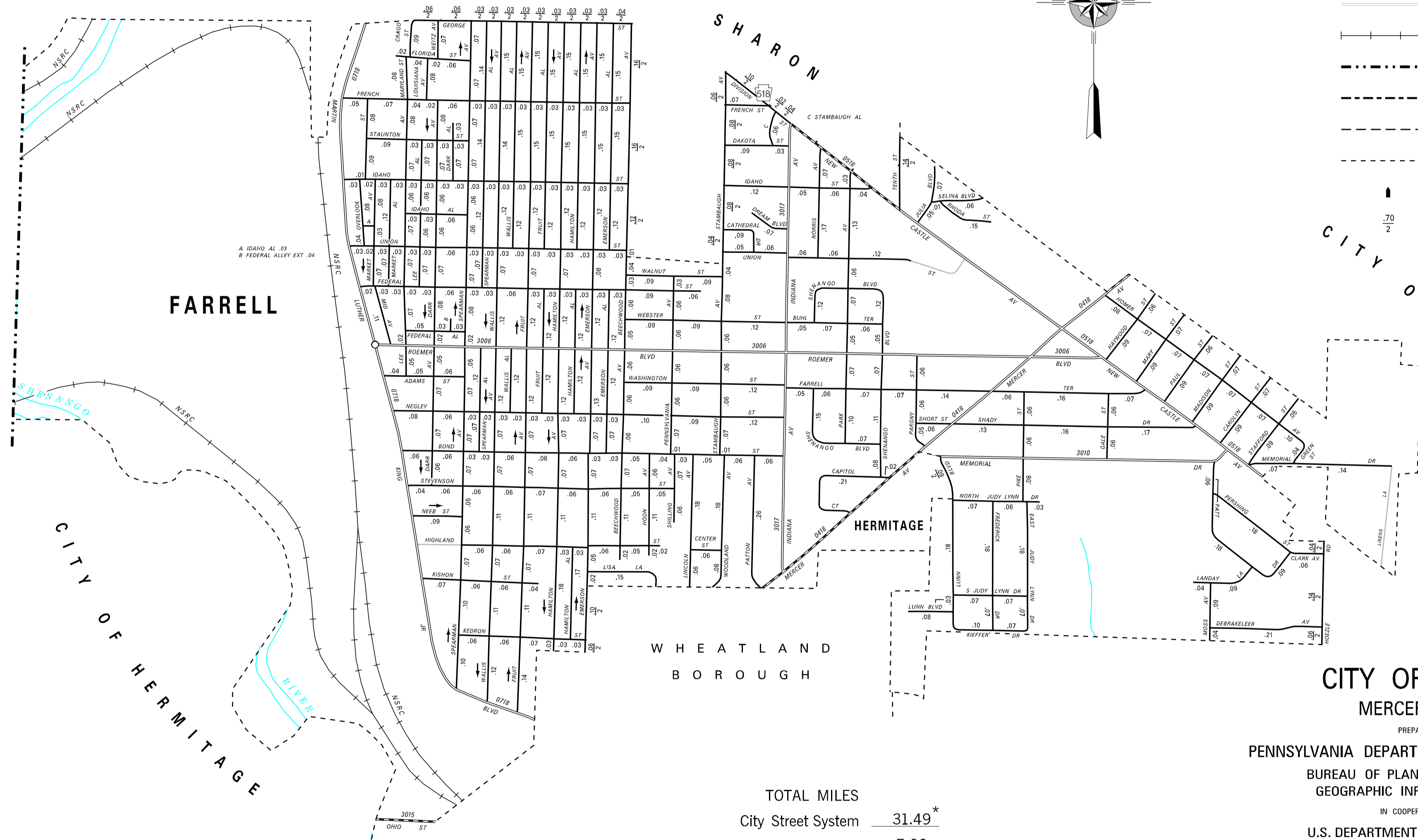
LEGEND

-  LIMITED ACCESS HIGHWAY
-  STATE ROUTE AND NUMBER
-  STATE MAINTAINED BRIDGE ON CITY STREET
-  CITY STREET NAME AND SEGMENT LENGTH IN MILES
-  TURNBACK CITY STREET
-  OTHER ROAD
-  COUNTY ROAD
-  RAILROAD
-  STATE BOUNDARY
-  COUNTY BOUNDARY
-  TOWNSHIP BOUNDARY
-  CITY OR BOROUGH BOUNDARY
-  MUNICIPAL BUILDING
-  SPLIT MILEAGE BETWEEN MUNICIPALITIES

POPULATION 5,111
(2010 Census)



CITY OF FARRELL



- ADAMS ST
- BEECHWOOD AV
- BOND ST
- BUHL TER
- CAPITOL CT
- CAROLYN ST
- CATHEDRAL DR
- CENTER ST
- CLARK AV
- CRAGO AV
- DAKOTA ST
- DARR AL
- DARR AV
- DEBRAKELEER AV
- DIVISION ST
- DREAM BLVD
- EAST JUDY LYNN DR
- EMERSON AL
- EMERSON AV
- FARRELL TER
- FEDERAL AL
- FEDERAL ALLEY EXT
- FEDERAL ST
- FLORIDA ST
- FREDERICK DR
- FRENCH ST
- FRUIT AL
- FRUIT AV
- GALE ST
- GEORGE ST
- GREEN ST
- HAMILTON AL
- HAMILTON AV
- HAYWOOD ST
- HIGHLAND ST
- HOEZLE RD
- HOMER AV
- HOON AV
- IDAHO AL
- IDAHO ST
- JULIA BLVD
- KEDRON ST
- KIEFFER DR
- KISHON ST
- LANDAY LA
- LEE AL
- LEE AV
- LINCOLN AV
- LISA LA
- LOUISIANA AV
- LUNN BLVD
- MADISON ST
- MARKET AL
- MARKET AV
- MARY ST
- MARYLAND ST
- MEMORIAL DR
- MID AV
- MOSS AV
- NEEB ST
- NEGLEY ST
- NORRIS AV
- NORTH JUDY LYNN DR
- OVERLOOK ST
- PARGNY ST
- PARK AV
- PATT DR
- PATTON AV
- PAUL ST
- PENNSYLVANIA AV
- PERSHING ST
- PIKE ST
- RHODA ST
- SELINA BLVD
- SHADY DR
- SHENANGO BLVD
- SHILLING AV
- SHORT ST
- SOUTH JUDY LYNN DR
- SPEARMAN AL
- SPEARMAN AV
- STAFFORD ST
- STAMBAUGH AL
- STAMBAUGH AV
- STAUNTON ST
- STEVENSON ST
- TENTH ST
- UNION ST
- WALLIS AL
- WALLIS AV
- WALNUT ST
- WASHINGTON ST
- WEBSTER ST
- WEITZ AV
- WOODLAND AV

TOTAL MILES	
City Street System	31.49*
State Highway System	7.00
Total	38.49

* Includes ACT 32 Turnback Mileage of 0.08

CITY OF FARRELL
MERCER COUNTY

PREPARED BY THE
PENNSYLVANIA DEPARTMENT OF TRANSPORTATION
BUREAU OF PLANNING AND RESEARCH
GEOGRAPHIC INFORMATION DIVISION
IN COOPERATION WITH THE
U.S. DEPARTMENT OF TRANSPORTATION
FEDERAL HIGHWAY ADMINISTRATION
MUNICIPAL CODE 43 301
REVISED PER FORM 990 DATED 12-29-11

