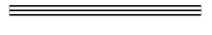









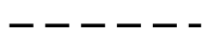



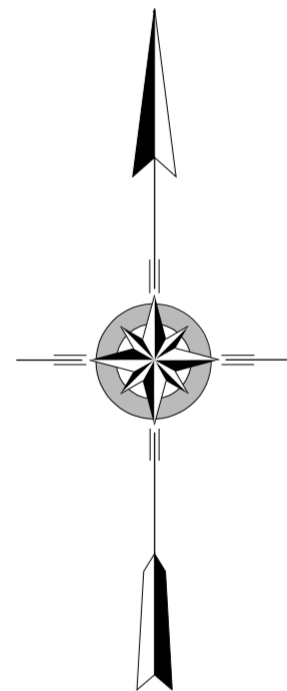
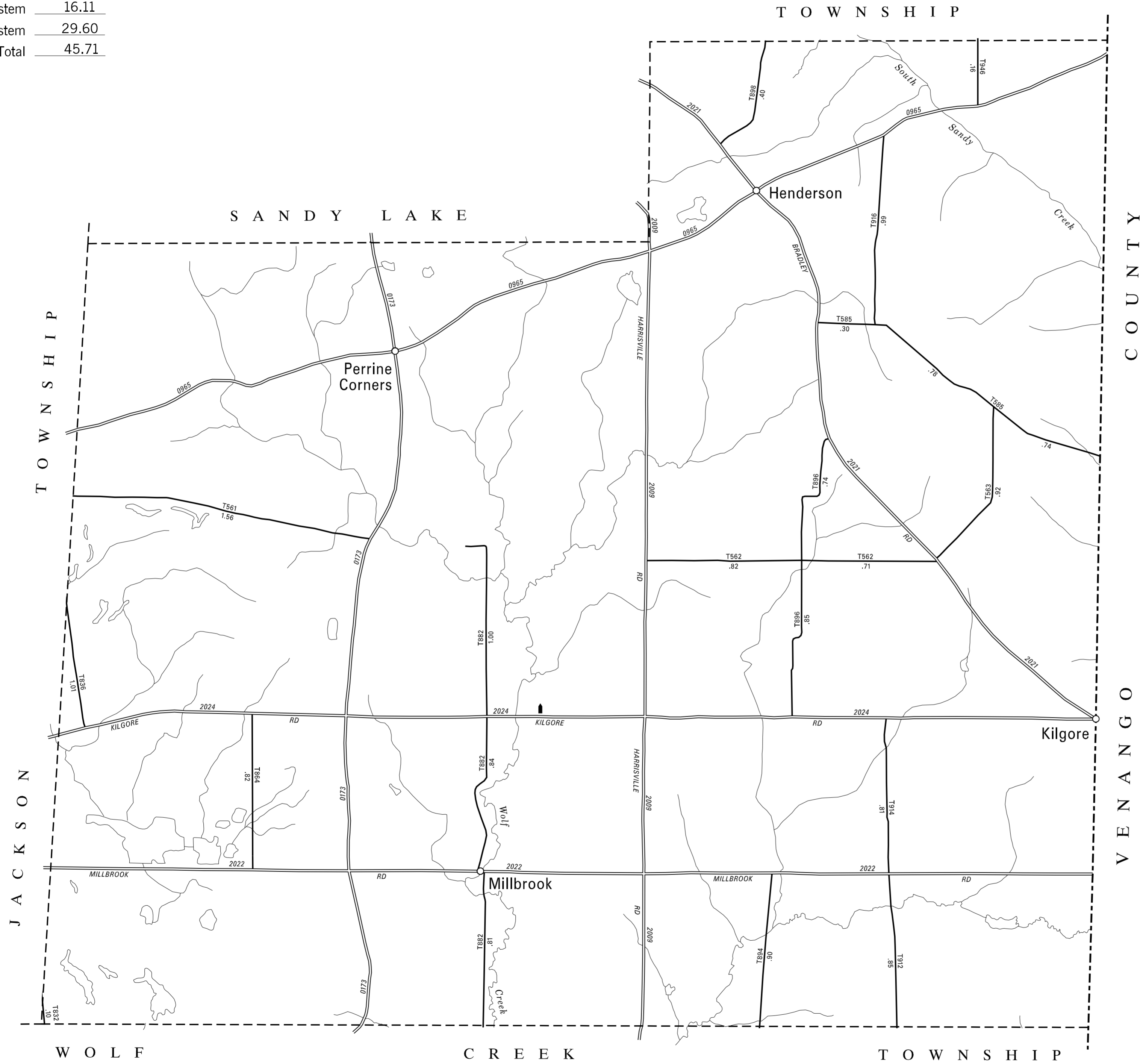


TOTAL MILES	
Township Road System	16.11
State Highway System	29.60
Total	45.71

LEGEND

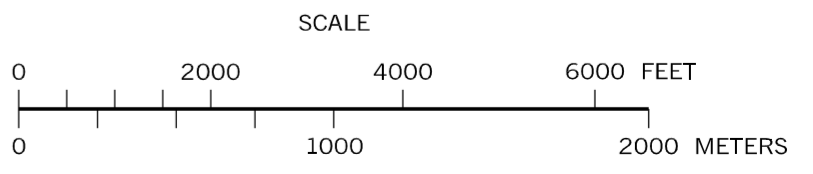
-  LIMITED ACCESS HIGHWAY
-  STATE ROUTE AND NUMBER
-  STATE MAINTAINED BRIDGE ON TOWNSHIP ROAD
-  TOWNSHIP ROAD, NUMBER AND SEGMENT LENGTH IN MILES
-  IMPASSABLE TOWNSHIP ROAD
-  OTHER ROAD
-  RAILROAD (IN SERVICE)
-  RAILROAD ABANDONED (TRACK RETAINED)
-  STATE BOUNDARY
-  COUNTY BOUNDARY
-  TOWNSHIP BOUNDARY
-  CITY OR BOROUGH BOUNDARY
-  MUNICIPAL BUILDING
-  SPLIT MILEAGE BETWEEN MUNICIPALITIES



**WORTH
SECOND CLASS TOWNSHIP MAP
MERCER COUNTY**

PREPARED BY THE
PENNSYLVANIA DEPARTMENT OF TRANSPORTATION
 BUREAU OF PLANNING AND RESEARCH
 GEOGRAPHIC INFORMATION DIVISION
 IN COOPERATION WITH THE
 U.S. DEPARTMENT OF TRANSPORTATION
 FEDERAL HIGHWAY ADMINISTRATION
 MUNICIPAL CODE 43 231

REVISED PER FORM 990 DATED 3-16-89



- 561 LIMBER RD
- 562 BURDETTE RD
- 563 BARBOUR RD
- 585 BROWN RD
- 832 SOUTH HAZZARD RD
- 836 BESTWICK RD
- 864 LAMB RD
- 882 CREEK RD
- 894 JAMISON RD
- 896 HUNTER RD
- 898 ROWITSCHE RD
- 912 PATTERSON SCHOOL RD
- 914 JACK RD
- 916 WHEELER RD
- 946 DEAN RD