

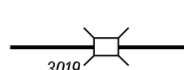
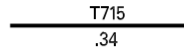










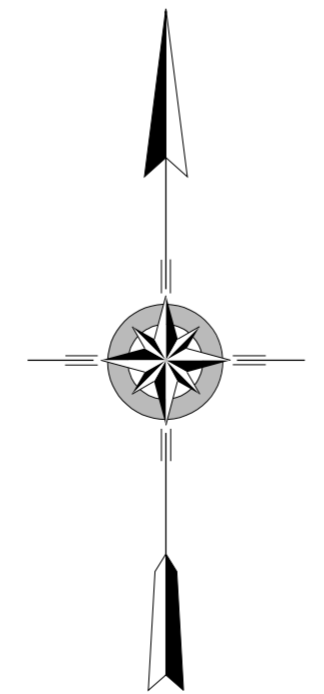
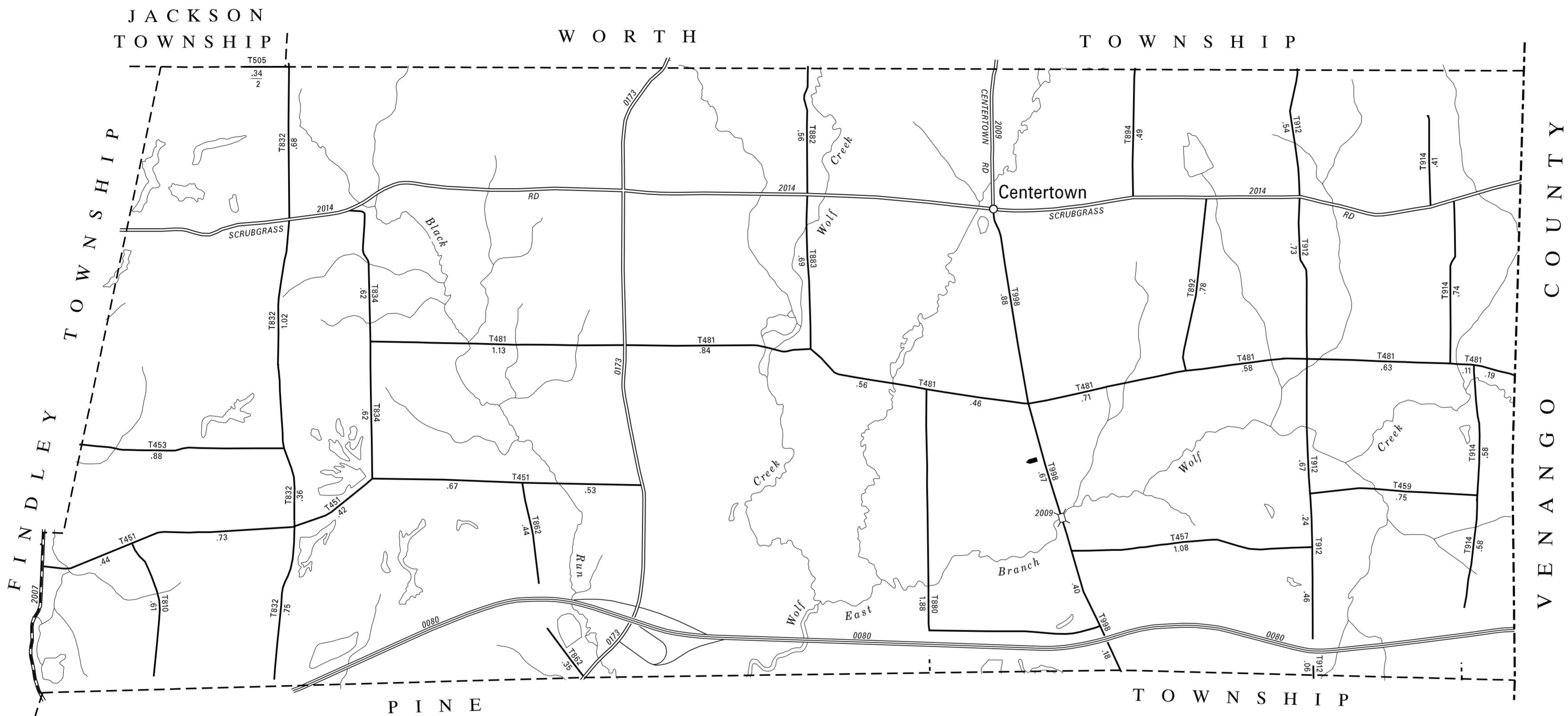


TOTAL MILES	
Township Road System	27.85*
State Highway System	15.32
Total	43.17

\* Includes ACT 32 Turnback Mileage of 2.13

**LEGEND**

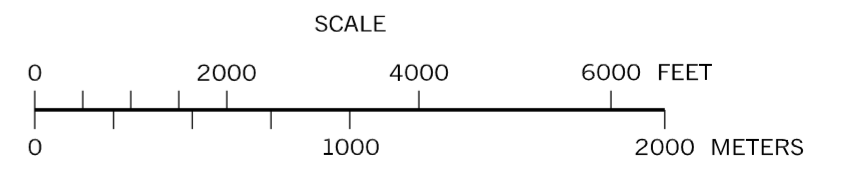
-  LIMITED ACCESS HIGHWAY
-  STATE ROUTE AND NUMBER
-  STATE MAINTAINED BRIDGE ON TOWNSHIP ROAD
-  TOWNSHIP ROAD, NUMBER AND SEGMENT LENGTH IN MILES
-  IMPASSABLE TOWNSHIP ROAD
-  OTHER ROAD
-  RAILROAD (IN SERVICE)
-  RAILROAD ABANDONED (TRACK RETAINED)
-  STATE BOUNDARY
-  COUNTY BOUNDARY
-  TOWNSHIP BOUNDARY
-  CITY OR BOROUGH BOUNDARY
-  MUNICIPAL BUILDING
-  SPLIT MILEAGE BETWEEN MUNICIPALITIES



**WOLF CREEK  
SECOND CLASS TOWNSHIP MAP  
MERCER COUNTY**

PREPARED BY THE  
**PENNSYLVANIA DEPARTMENT OF TRANSPORTATION**  
 BUREAU OF PLANNING AND RESEARCH  
 GEOGRAPHIC INFORMATION DIVISION  
 IN COOPERATION WITH THE  
 U.S. DEPARTMENT OF TRANSPORTATION  
 FEDERAL HIGHWAY ADMINISTRATION  
 MUNICIPAL CODE 43 230

REVISED PER FORM 990 DATED 11-9-89



- 451 ELLIOTT RD
- 453 MCCONNELL RD
- 457 PERRINE RD
- 459 BRINKLEY RD
- 481 GILMORE RD
- 505 DOERSCH DR
- 810 TODD RD
- 832 STONEBORO RD
- 834 SCHOOL RD
- 862 BELL RD
- 880 HEMLOCK RD
- 882 CREEK RD
- 883 MONTGOMERY DAM RD
- 892 BENGs RD
- 894 JAMISON RD
- 912 PATTERSON SCHOOL RD
- 914 SOPHER RD
- 998 CENTERTOWN RD