
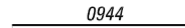
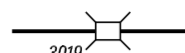
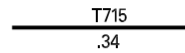





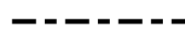
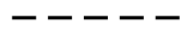



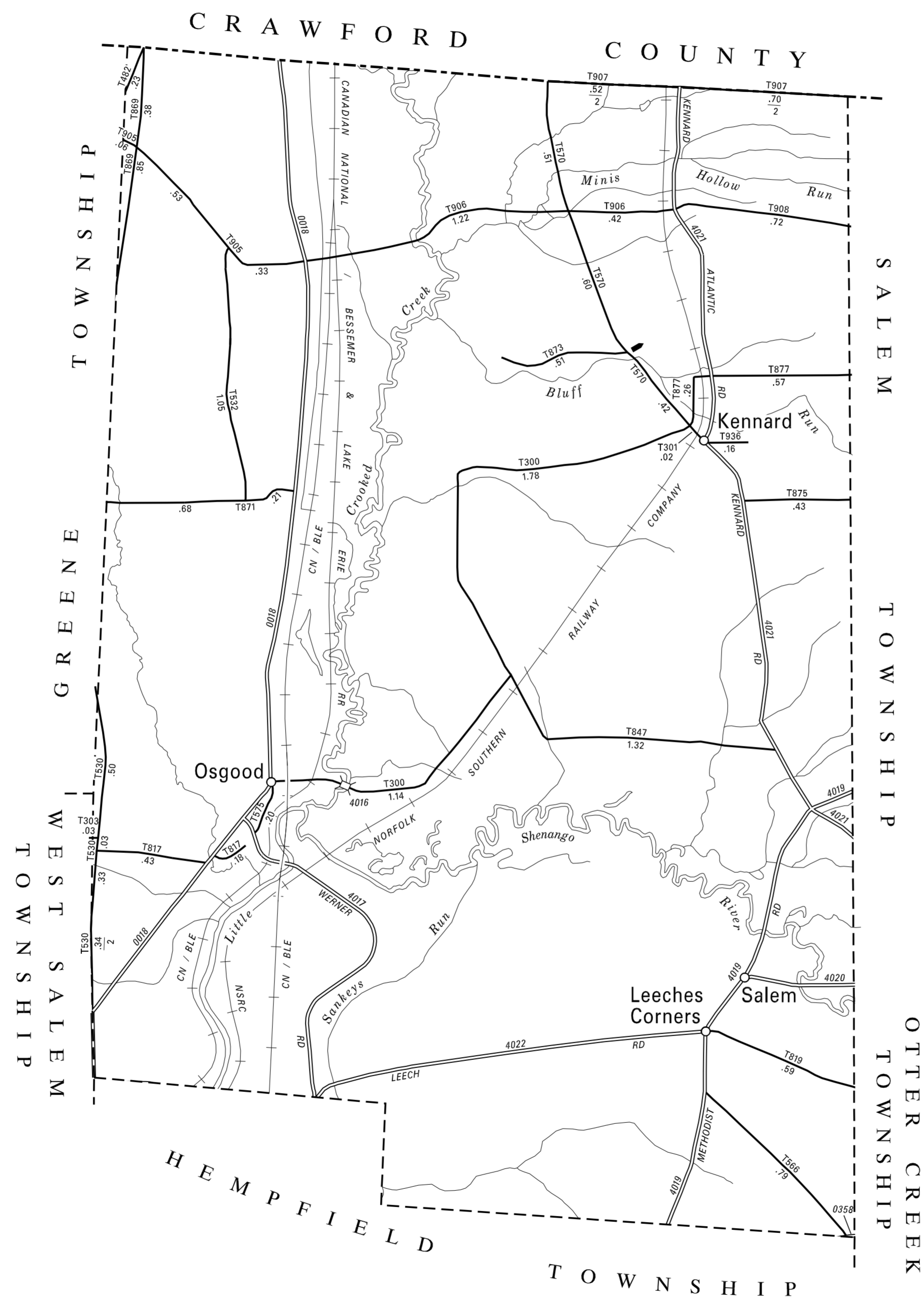


| | |
|----------------------|--------|
| TOTAL MILES | |
| Township Road System | 18.26* |
| State Highway System | 13.05 |
| Total | 31.31 |

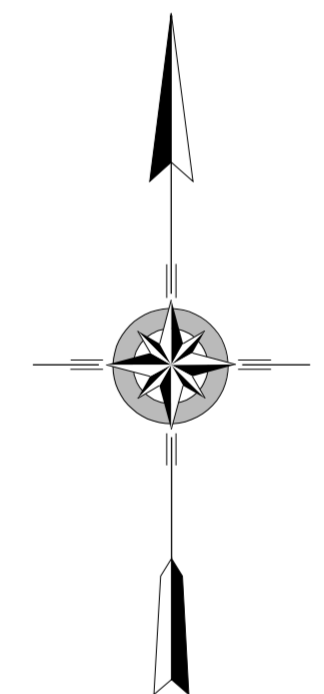
* Includes ACT 32 Turnback Mileage of 3.93

LEGEND

-  LIMITED ACCESS HIGHWAY
-  STATE ROUTE AND NUMBER
-  STATE MAINTAINED BRIDGE ON TOWNSHIP ROAD
-  TOWNSHIP ROAD, NUMBER AND SEGMENT LENGTH IN MILES
-  IMPASSABLE TOWNSHIP ROAD
-  OTHER ROAD
-  RAILROAD (IN SERVICE)
-  RAILROAD ABANDONED (TRACK RETAINED)
-  STATE BOUNDARY
-  COUNTY BOUNDARY
-  TOWNSHIP BOUNDARY
-  CITY OR BOROUGH BOUNDARY
-  MUNICIPAL BUILDING
-  SPLIT MILEAGE BETWEEN MUNICIPALITIES



- 300 KINNARD-OSGOOD RD
- 301 KENNARD RD
- 482 PROBST RD
- 530 GOETSCH RD
- 532 LYONS SCHOOL RD
- 566 BAKER RD
- 570 GROOVER RD
- 575 WERNER RD EXT
- 817 AMASA RD
- 819 LOG CABIN RD
- 847 RILEY RD
- 869 SHERBONDY RD
- 871 GARDNER HILL RD
- 873 RAY RD
- 875 BALL HILL RD
- 877 CALVIN RD
- 905 HOGAN HILL RD
- 906 KO RD
- 907 COUNTY LINE RD
- 908 DODDS RD
- 936 CHURCH ST



**SUGAR GROVE
SECOND CLASS TOWNSHIP MAP
MERCER COUNTY**

PREPARED BY THE
PENNSYLVANIA DEPARTMENT OF TRANSPORTATION
 BUREAU OF PLANNING AND RESEARCH
 GEOGRAPHIC INFORMATION DIVISION
 IN COOPERATION WITH THE
 U.S. DEPARTMENT OF TRANSPORTATION
 FEDERAL HIGHWAY ADMINISTRATION
 MUNICIPAL CODE 43 227

REVISED PER FORM 990 DATED 12-1-04

