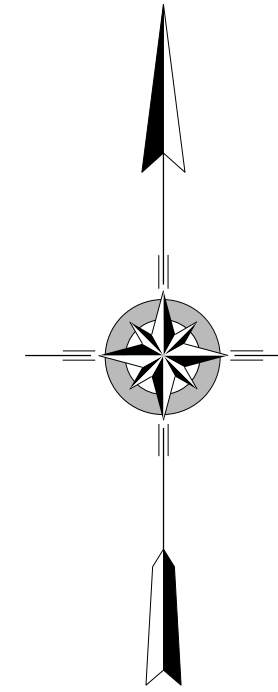
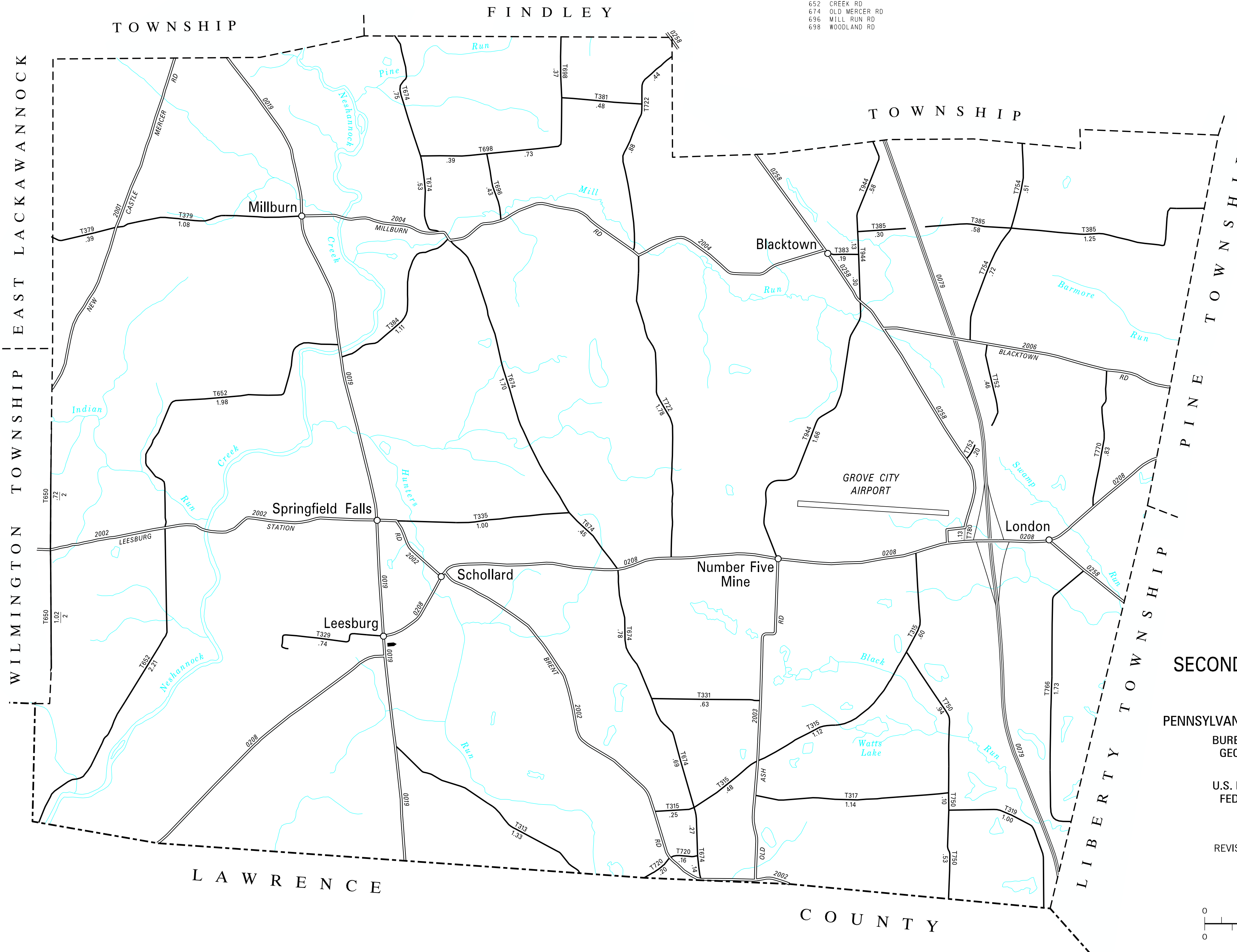


TOTAL MILES
 Township Road System 38.24
 State Highway System 33.28
 Total 71.52

- | | |
|--------------------|------------------------|
| 313 PENNYS RD | 720 NUMBER TWO MINE RD |
| 315 VETERANS RD | 722 SPRING RD |
| 317 WHITE OAK RD | 750 TOWER RD |
| 319 WRAYS DR | 752 HOLSTEIN LA |
| 329 LEESBURG RD | 754 LEE RD |
| 331 CHURCH RD | 766 OREGON RD |
| 335 FALLS RD | 770 PINE RD |
| 379 CANNERY RD | 944 OLD ASH RD |
| 381 MEADOW RD | |
| 383 SCHOOL RD | |
| 384 SMITH RD | |
| 385 BOTTLE HILL RD | |
| 650 INDIAN RUN RD | |
| 652 CREEK RD | |
| 674 OLD MERCER RD | |
| 696 MILL RUN RD | |
| 698 WOODLAND RD | |

LEGEND

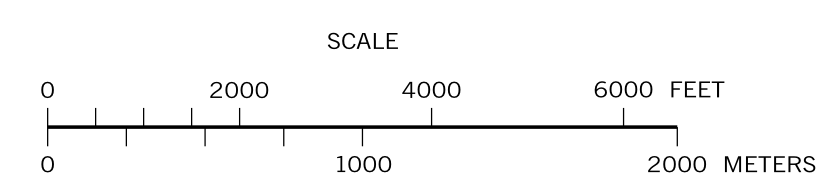
- LIMITED ACCESS HIGHWAY
- STATE ROUTE AND NUMBER
- STATE MAINTAINED BRIDGE ON TOWNSHIP ROAD
- TOWNSHIP ROAD, NUMBER AND SEGMENT LENGTH IN MILES
- IMPASSABLE TOWNSHIP ROAD
- OTHER ROAD
- RAILROAD (IN SERVICE)
- RAILROAD ABANDONED (TRACK RETAINED)
- STATE BOUNDARY
- COUNTY BOUNDARY
- TOWNSHIP BOUNDARY
- CITY OR BOROUGH BOUNDARY
- MUNICIPAL BUILDING
- SPLIT MILEAGE BETWEEN MUNICIPALITIES



**SPRINGFIELD
 SECOND CLASS TOWNSHIP MAP
 MERCER COUNTY**

PREPARED BY THE
PENNSYLVANIA DEPARTMENT OF TRANSPORTATION
 BUREAU OF PLANNING AND RESEARCH
 GEOGRAPHIC INFORMATION DIVISION
 IN COOPERATION WITH THE
 U.S. DEPARTMENT OF TRANSPORTATION
 FEDERAL HIGHWAY ADMINISTRATION
 MUNICIPAL CODE 43 226

REVISED PER FORM 990 DATED 4-30-01



(RECREATED BY RPL 10-31-00) (REVISED 01-10-18)