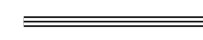

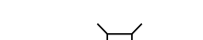
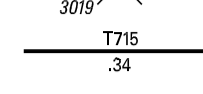







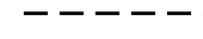

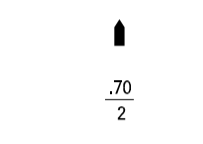
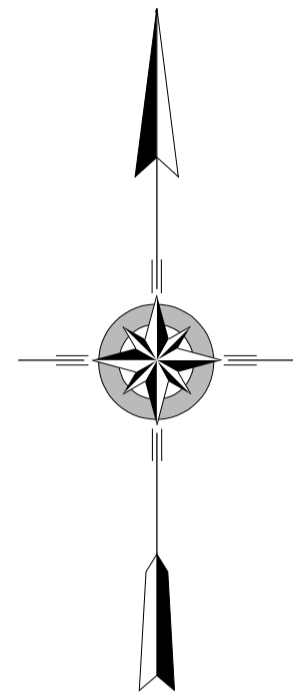
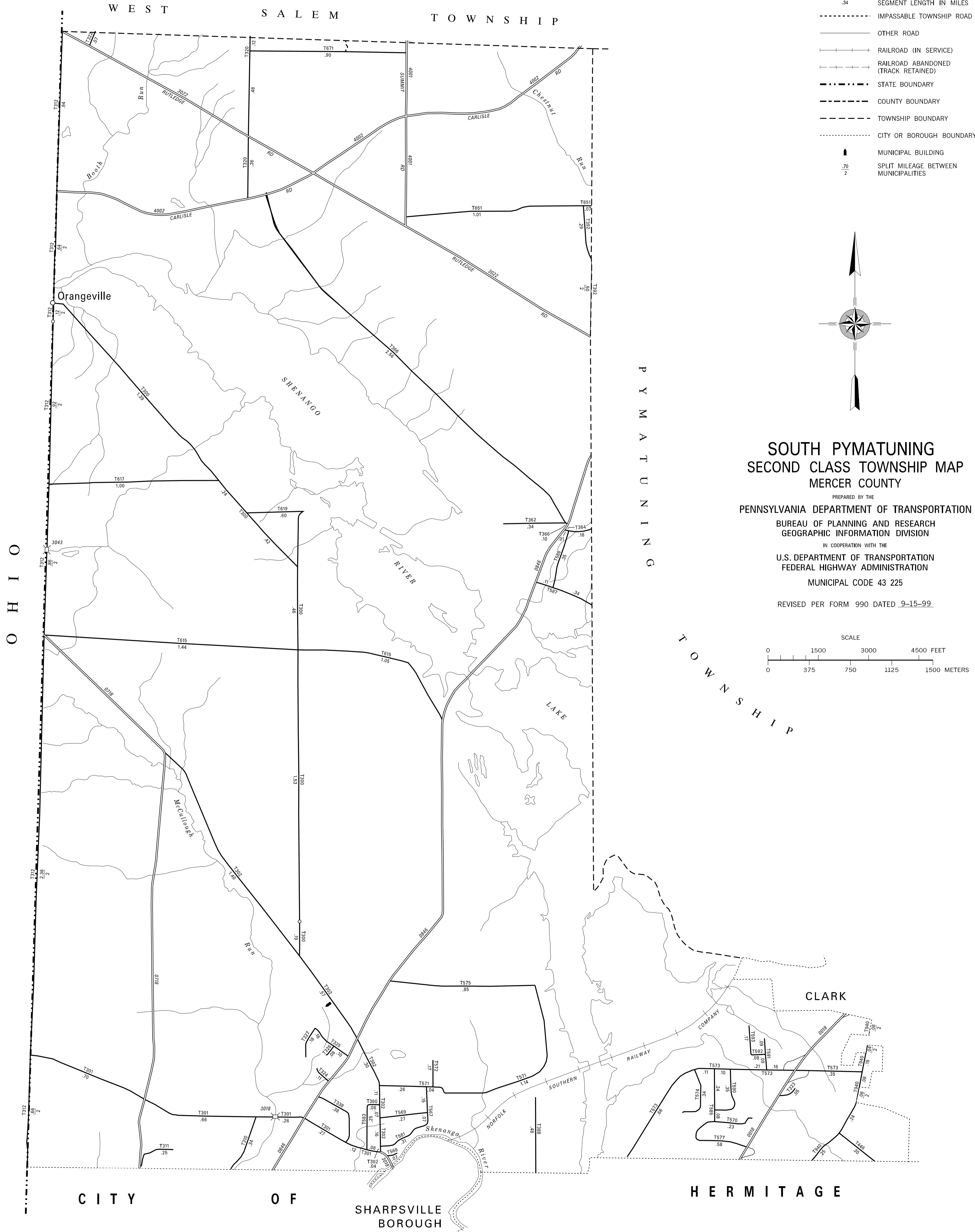


TOTAL MILES
 Township Road System 35.06*
 State Highway System 17.19
 Total 52.25

* Includes ACT 32 Turnback Mileage of 9.93

LEGEND

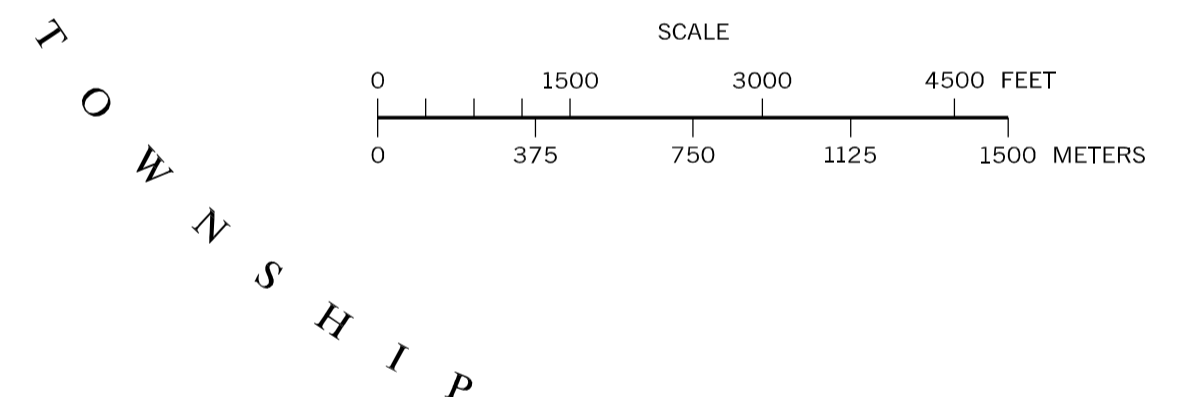
-  LIMITED ACCESS HIGHWAY
-  STATE ROUTE AND NUMBER
-  STATE MAINTAINED BRIDGE ON TOWNSHIP ROAD
-  TOWNSHIP ROAD, NUMBER AND SEGMENT LENGTH IN MILES
-  IMPASSABLE TOWNSHIP ROAD
-  OTHER ROAD
-  RAILROAD (IN SERVICE)
-  RAILROAD ABANDONED (TRACK RETAINED)
-  STATE BOUNDARY
-  COUNTY BOUNDARY
-  TOWNSHIP BOUNDARY
-  CITY OR BOROUGH BOUNDARY
-  MUNICIPAL BUILDING
-  SPLIT MILEAGE BETWEEN MUNICIPALITIES



SOUTH PYMATUNING
 SECOND CLASS TOWNSHIP MAP
 MERCER COUNTY

PREPARED BY THE
 PENNSYLVANIA DEPARTMENT OF TRANSPORTATION
 BUREAU OF PLANNING AND RESEARCH
 GEOGRAPHIC INFORMATION DIVISION
 IN COOPERATION WITH THE
 U.S. DEPARTMENT OF TRANSPORTATION
 FEDERAL HIGHWAY ADMINISTRATION
 MUNICIPAL CODE 43 225

REVISED PER FORM 990 DATED 9-15-99



- 300 SENECA RD
- 301 BUCKEYE DR
- 302 TAMARACK DR
- 310 DOWNING LA
- 311 CRESTVIEW DR
- 312 ORANGEVILLE RD
- 320 BARRY RD
- 322 STATE LINE RD
- 323 SERVICE ROAD NO 2
- 324 KATHY LA
- 325 FOXCREEK LA
- 326 PEACOCK LA
- 327 CRICKET LA
- 338 POWERS AV
- 360 HEMLOCK RD
- 362 GULL LA
- 364 MORTIMER RD
- 366 KANE RD
- 388 KELLY RD
- 392 TOWNLINE RD
- 446 ROBERTSON RD
- 567 DUNHAM ST
- 568 MERCER AV EXT
- 569 BIRCH ST
- 570 STEWART DR
- 571 SHADOW DR
- 572 MADELINE ST
- 573 THOMASON RD
- 574 BAYWOODS DR
- 575 ANCHORAGE RD
- 577 WYNWOOD DR
- 581 CASCADE DR
- 583 HUNTER ST
- 585 MAPLEWOOD DR
- 587 WEST LAKE RD
- 588 HURON ST
- 590 SPRINGWOOD DR
- 591 CARDINAL DR
- 592 BLUE JAY DR
- 593 HUMMINGBIRD LA
- 615 HARTFORD RD
- 617 WHITTING RD
- 619 LAKESIDE DR
- 651 COLT RD
- 671 DARLIEH RD
- 940 VALLEY VIEW RD