


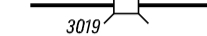












TOTAL MILES
 Township Road System 39.63*
 State Highway System 46.91
 Total 86.54

* Includes ACT 32 Turnback Mileage of 0.63

LEGEND

-  LIMITED ACCESS HIGHWAY
-  STATE ROUTE AND NUMBER
-  STATE MAINTAINED BRIDGE ON TOWNSHIP ROAD
-  TOWNSHIP ROAD, NUMBER AND SEGMENT LENGTH IN MILES
-  IMPASSABLE TOWNSHIP ROAD
-  OTHER ROAD
-  RAILROAD (IN SERVICE)
-  RAILROAD ABANDONED (TRACK RETAINED)
-  STATE BOUNDARY
-  COUNTY BOUNDARY
-  TOWNSHIP BOUNDARY
-  CITY OR BOROUGH BOUNDARY
-  MUNICIPAL BUILDING
-  SPLIT MILEAGE BETWEEN MUNICIPALITIES

- 300 SHOTTEN RD
- 301 STONY HILL RD
- 302 ELLIOT RD
- 303 HEASLEY RD
- 304 HADARKA RD
- 305 WILSON RD
- 306 HOGUE RD
- 307 WILLIAMS DR
- 308 PULLAM DR
- 309 MABEL DR
- 310 WANSACK DR
- 311 LILAC DR
- 312 HUIDA RD
- 313 BROOK CT
- 314 TERRI DR
- 315 PAUL ST
- 316 STATELINE RD
- 326 BURROWS RD
- 330 JACKSON RD
- 347 KONCAR RD
- 349 BABISH RD
- 353 OLD BEDFORD RD
- 361 SPRING RD
- 363 JIMRO RD
- 365 MAPLE GROVE RD
- 366 SENECA TR
- 367 FARKAS RD
- 368 GEORGE RD
- 369 HEWITT RD
- 371 MINNER RD
- 373 GILKEY RD
- 376 CAMP GROUND RD
- 403 RAYMOND DR
- 406 ROMAIN RD
- 408 STINEDURF RD
- 410 KIWANIS PARK RD
- 411 BESCO DR
- 412 MITCHELL RD
- 413 TRUDY LA
- 414 SPANGLER RD
- 415 DENAMEN B DR
- 416 LONCVIEW RD
- 417 DENAMEN A DR
- 418 EXECUTIVE CT
- 419 STEFANAK DR
- 421 BUXTON CT
- 436 GEARHART RD
- 438 FENNELL RD
- 439 METZ RD
- 440 FRAMPTON RD
- 442 SPENCER RD
- 444 PENDERY DR
- 462 ENGLISH RD
- 463 RIGGS RD
- 934 GRANGE RD
- 955 OAK HILL DR

