

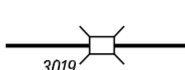
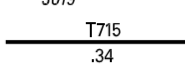










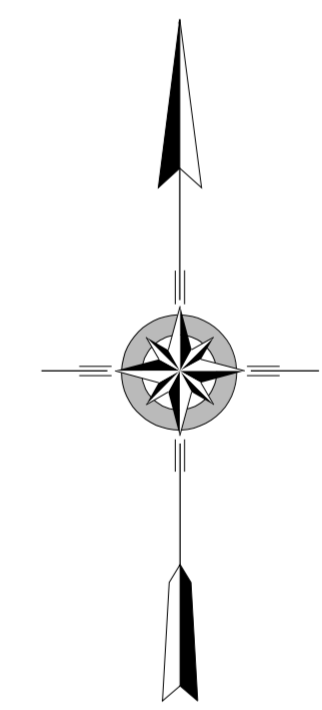
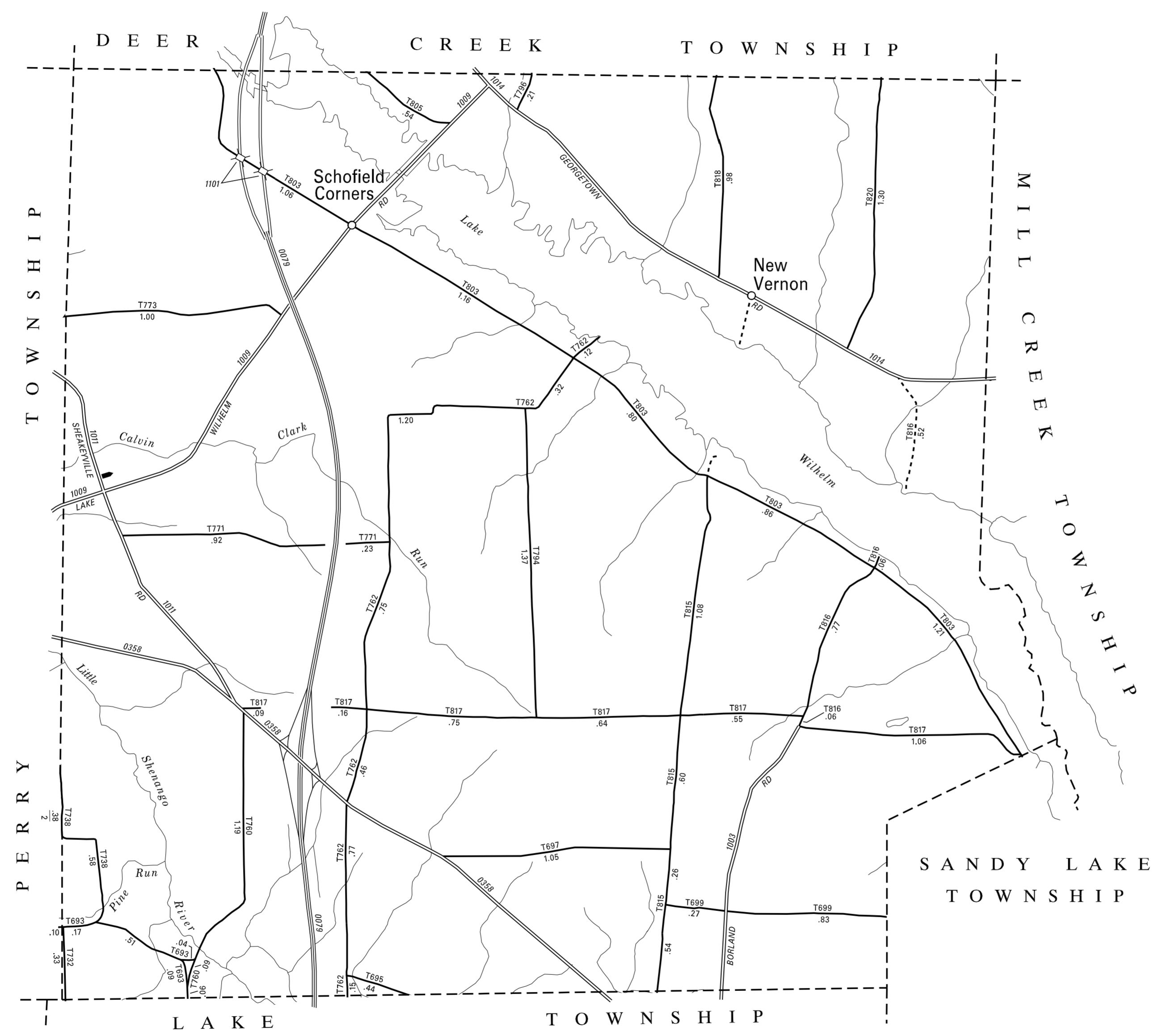


TOTAL MILES	
Township Road System	28.49
State Highway System	15.54
Total	44.03

LEGEND

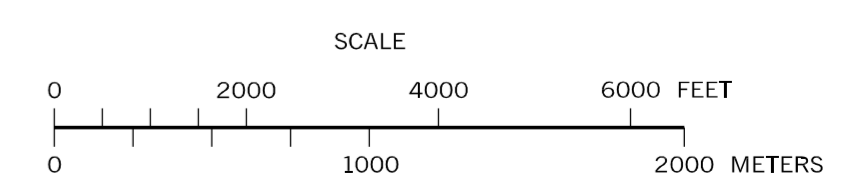
-  LIMITED ACCESS HIGHWAY
-  STATE ROUTE AND NUMBER
-  STATE MAINTAINED BRIDGE ON TOWNSHIP ROAD
-  TOWNSHIP ROAD, NUMBER AND SEGMENT LENGTH IN MILES
-  IMPASSABLE TOWNSHIP ROAD
-  OTHER ROAD
-  RAILROAD (IN SERVICE)
-  RAILROAD ABANDONED (TRACK RETAINED)
-  STATE BOUNDARY
-  COUNTY BOUNDARY
-  TOWNSHIP BOUNDARY
-  CITY OR BOROUGH BOUNDARY
-  MUNICIPAL BUILDING
-  SPLIT MILEAGE BETWEEN MUNICIPALITIES



**NEW VERNON
SECOND CLASS TOWNSHIP MAP
MERCER COUNTY**

PREPARED BY THE
PENNSYLVANIA DEPARTMENT OF TRANSPORTATION
 BUREAU OF PLANNING AND RESEARCH
 GEOGRAPHIC INFORMATION DIVISION
 IN COOPERATION WITH THE
U.S. DEPARTMENT OF TRANSPORTATION
 FEDERAL HIGHWAY ADMINISTRATION
 MUNICIPAL CODE 43 216

REVISED PER FORM 990 DATED 5-21-91



- 693 PINE RD
- 695 SCHELL RD
- 697 BARNEY SLATER RD
- 699 FORBES RD
- 732 WENTZ RD
- 738 CAREY RD
- 760 CARPENTER RD
- 762 BILLY BOYD RD
- 771 SLATER RD
- 773 OHLE RD
- 794 MCDUGAL RD
- 796 CRANBERRY RD
- 803 CREEK RD
- 805 PARK RD
- 815 BOYD RD
- 816 BORLAND RD
- 817 IRISH RIDGE RD
- 818 CONDIT RD
- 820 DEER CREEK RD