
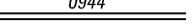






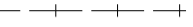





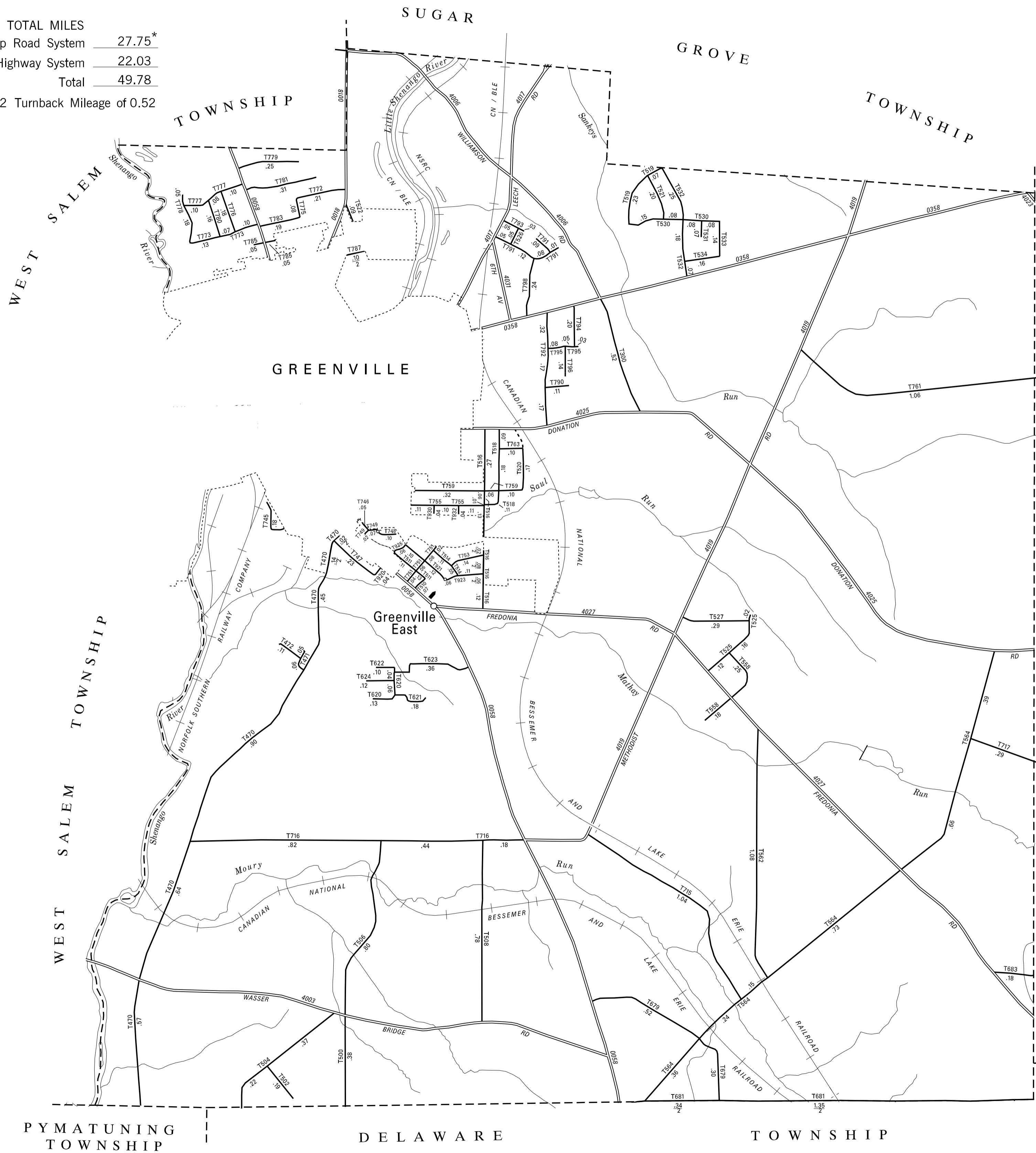


|                      |        |
|----------------------|--------|
| TOTAL MILES          |        |
| Township Road System | 27.75* |
| State Highway System | 22.03  |
| Total                | 49.78  |

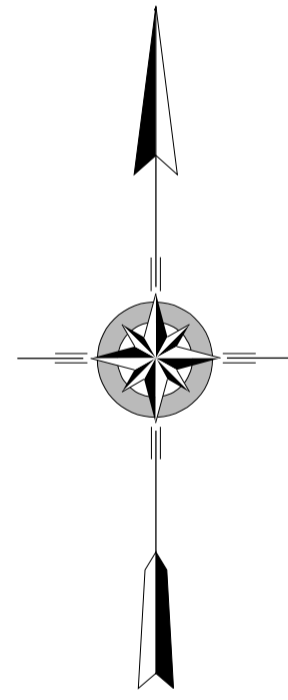
\* Includes ACT 32 Turnback Mileage of 0.52

**LEGEND**

-  LIMITED ACCESS HIGHWAY
-  STATE ROUTE AND NUMBER
-  STATE MAINTAINED BRIDGE ON TOWNSHIP ROAD
-  TOWNSHIP ROAD, NUMBER AND SEGMENT LENGTH IN MILES
-  IMPASSABLE TOWNSHIP ROAD
-  OTHER ROAD
-  RAILROAD (IN SERVICE)
-  RAILROAD ABANDONED (TRACK RETAINED)
-  STATE BOUNDARY
-  COUNTY BOUNDARY
-  TOWNSHIP BOUNDARY
-  CITY OR BOROUGH BOUNDARY
-  MUNICIPAL BUILDING
-  .20  
2  
SPLIT MILEAGE BETWEEN MUNICIPALITIES



- 300 WILLIAMSON RD
- 470 HAMBURG RD
- 471 TROY DR
- 472 CANAL DR
- 500 KEYSTONE RD
- 502 DEERFIELD RD
- 504 FRYE RD
- 506 BLAHUT RD
- 508 SCOTT RD
- 510 CHERRY AV
- 511 HITTLE AV
- 514 PROGRESS AV
- 516 MEHARD AV
- 518 TEMPLETON AV
- 519 WOODSHIRE RD
- 520 HAMILTON AV
- 521 QUAILVUE RD
- 522 MILL HILL RD
- 525 IMPERIAL DR
- 526 BORTZ AV
- 527 WINDSOR DR
- 530 WINDRIDGE RD
- 531 MEADOW LA
- 532 QUARTERMILE RD
- 533 SOUTHRIDGE RD
- 534 HAYFIELD RD
- 558 HOLIDAY LA
- 562 GIBSON RD
- 564 ST GLORY RD
- 620 FAIRWAY DR
- 621 TANGLEWOOD LA
- 622 PALMER DR
- 623 STONEY BROOK BLVD
- 624 NICKLAUS DR
- 679 GRUBER RD
- 681 SALEM RD
- 683 BABCOCK RD
- 715 QUARRY HILL RD
- 716 METHODIST RD
- 717 CALLAHAN RD
- 745 WAUGH AV
- 746 LORENE AV
- 747 RUTH ST
- 748 COLUMBIA PARK AV
- 749 HUDSON DR
- 751 SHEAKLEY AV
- 753 CORA ST
- 755 SHERRARD AV
- 759 BENTLEY AV
- 761 WASSER RD
- 763 DURST ST
- 772 EASTWAY AV
- 773 BIRCH DR
- 775 BUENA VISTA DR
- 776 HEMLOCK DR
- 777 CEDAR DR
- 778 OAKVIEW DR
- 779 WOODBINE DR
- 780 REDWOOD DR
- 781 EVERGREEN DR
- 783 WEBSTER DR
- 785 CRAIG ST
- 787 PACKARD AV
- 790 EASTWOOD DR
- 791 HEMPFIELD AV
- 792 EIGHTH AV
- 793 MAPLETON AV
- 794 HOLLYWOOD BLVD
- 795 VINE AV
- 796 LYNWOOD DR
- 798 WOODFIELD DR
- 920 SAUL ST
- 921 SAUL AV
- 923 GROVE ST
- 925 SOUTH PARK BLVD
- 930 NEWS ST
- 932 ARGUS ST



**HEMPFIELD  
SECOND CLASS TOWNSHIP MAP  
MERCER COUNTY**

PREPARED BY THE  
PENNSYLVANIA DEPARTMENT OF TRANSPORTATION  
BUREAU OF PLANNING AND RESEARCH  
GEOGRAPHIC INFORMATION DIVISION  
IN COOPERATION WITH THE  
U.S. DEPARTMENT OF TRANSPORTATION  
FEDERAL HIGHWAY ADMINISTRATION  
MUNICIPAL CODE 43 209

REVISED PER FORM 990 DATED 08-02-04

