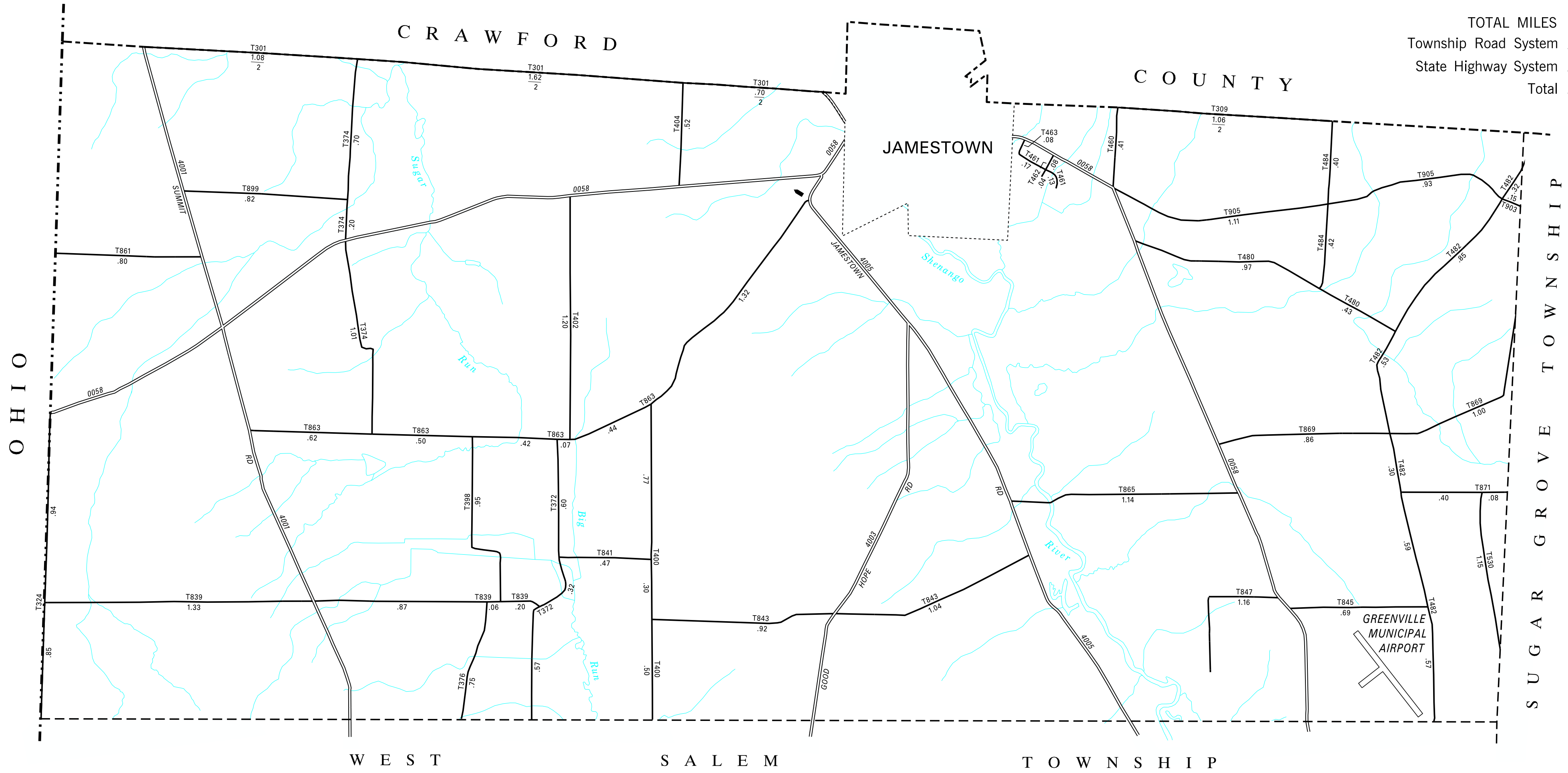


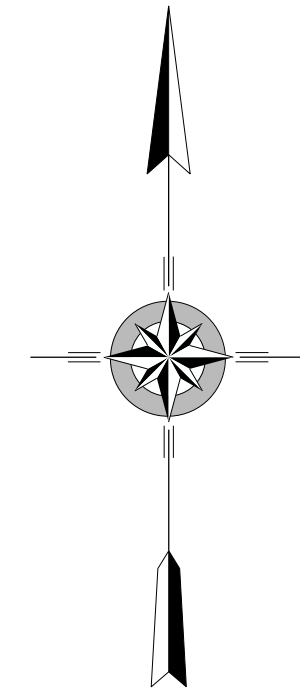
TOTAL MILES
 Township Road System 37.25
 State Highway System 16.64
 Total 53.89



LEGEND

- LIMITED ACCESS HIGHWAY
- STATE ROUTE AND NUMBER
- STATE MAINTAINED BRIDGE ON TOWNSHIP ROAD
- TOWNSHIP ROAD, NUMBER AND SEGMENT LENGTH IN MILES
- IMPASSABLE TOWNSHIP ROAD
- OTHER ROAD
- RAILROAD (IN SERVICE)
- RAILROAD ABANDONED (TRACK RETAINED)
- STATE BOUNDARY
- COUNTY BOUNDARY
- TOWNSHIP BOUNDARY
- CITY OR BOROUGH BOUNDARY
- MUNICIPAL BUILDING
- SPLIT MILEAGE BETWEEN MUNICIPALITIES

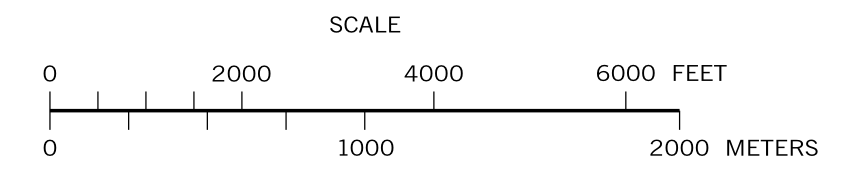
- 301 WEST COUNTY LINE RD
- 309 EAST COUNTY LINE RD
- 324 STATE LINE RD
- 372 MAYSVILLE RD
- 374 SUGAR RUN RD
- 376 CARR RD
- 398 BANDY RD
- 400 ARTMAN RD
- 402 HUGHES RD
- 404 MCELHANEY RD
- 460 PITTS RD
- 461 GRAND BLVD
- 462 ASPEN WAY
- 463 CHERRY WAY
- 480 MURPHY RD
- 482 PROBST RD
- 484 HAUN RD
- 530 GOETSCH RD
- 839 MARLEY RD
- 841 ERDICE RD
- 843 RAY RD
- 845 MUD COLLEGE RD
- 847 WALTER RD
- 861 SMITH RD
- 863 DOWLING RD
- 865 HALFWAY RD
- 869 SHERBONDY RD
- 871 RODGER RD
- 899 ROYAL RD
- 903 HOGAN HILL RD
- 905 TOWER RD



**GREENE
 SECOND CLASS TOWNSHIP MAP
 MERCER COUNTY**

PREPARED BY THE
PENNSYLVANIA DEPARTMENT OF TRANSPORTATION
 BUREAU OF PLANNING AND RESEARCH
 GEOGRAPHIC INFORMATION DIVISION
 IN COOPERATION WITH THE
 U.S. DEPARTMENT OF TRANSPORTATION
 FEDERAL HIGHWAY ADMINISTRATION
 MUNICIPAL CODE 43 208

REVISED PER FORM 990 DATED 2-6-90



(RECREATED BY RPL 9-19-00) (REVISED 09-15-15)