

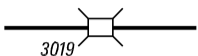
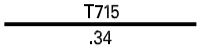












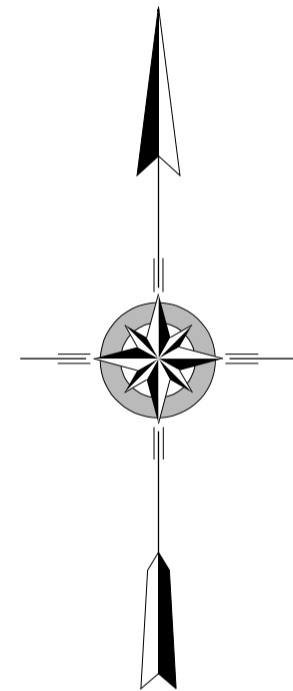
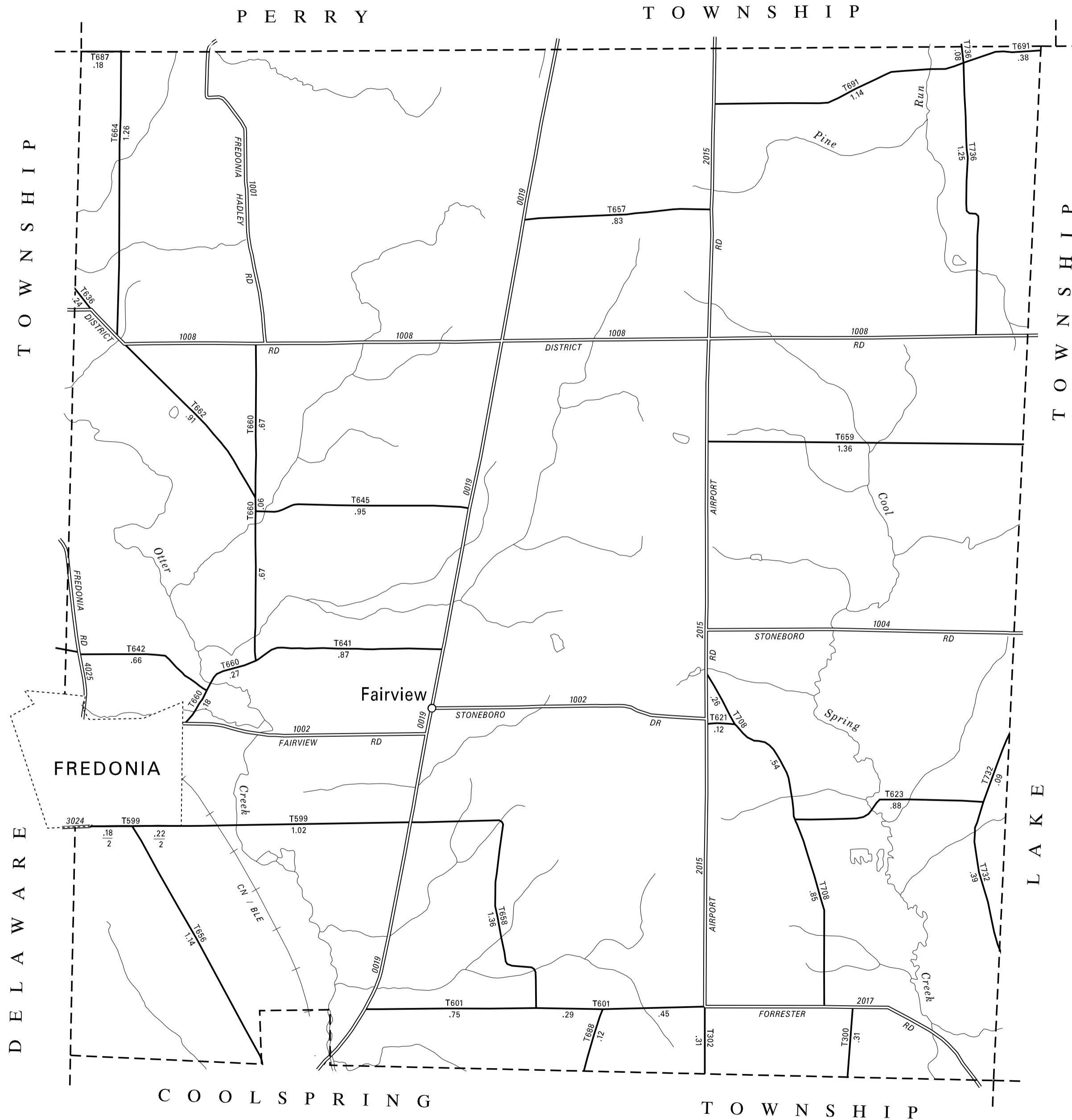
TOTAL MILES	
Township Road System	21.02*
State Highway System	19.99
Total	41.01

* Includes ACT 32 Turnback Mileage of .62

LEGEND

-  LIMITED ACCESS HIGHWAY
-  STATE ROUTE AND NUMBER
-  STATE MAINTAINED BRIDGE ON TOWNSHIP ROAD
-  TOWNSHIP ROAD, NUMBER AND SEGMENT LENGTH IN MILES
-  IMPASSABLE TOWNSHIP ROAD
-  OTHER ROAD
-  RAILROAD (IN SERVICE)
-  RAILROAD ABANDONED (TRACK RETAINED)
-  STATE BOUNDARY
-  COUNTY BOUNDARY
-  TOWNSHIP BOUNDARY
-  CITY OR BOROUGH BOUNDARY
-  MUNICIPAL BUILDING
-  SPLIT MILEAGE BETWEEN MUNICIPALITIES

- 300 COOL SPRING CHURCH RD
- 302 AIRPORT RD
- 599 DELAWARE RD
- 601 PALMER RD
- 621 OAK GROVE RD
- 623 RUNKLE LA
- 636 BUSH RD
- 641 BURNS RD
- 642 BREESE RD
- 645 GENSER RD
- 656 RUSSELL RD
- 657 BALUT RD
- 658 SCHRADER RD
- 659 SCHOOL RD
- 660 MARSTELLAR RD
- 662 KELSO RD
- 664 FURNACE RD
- 687 FICH RD
- 688 TAIT RD
- 691 MCCARTNEY RD
- 708 COOL SPRING RD
- 732 SKUNK RUN
- 736 SMALL RD



**FAIRVIEW
SECOND CLASS TOWNSHIP MAP
MERCER COUNTY**

PREPARED BY THE
PENNSYLVANIA DEPARTMENT OF TRANSPORTATION
BUREAU OF PLANNING AND RESEARCH
GEOGRAPHIC INFORMATION DIVISION
IN COOPERATION WITH THE
U.S. DEPARTMENT OF TRANSPORTATION
FEDERAL HIGHWAY ADMINISTRATION
MUNICIPAL CODE 43 205

REVISED PER FORM 990 DATED 11-21-88

