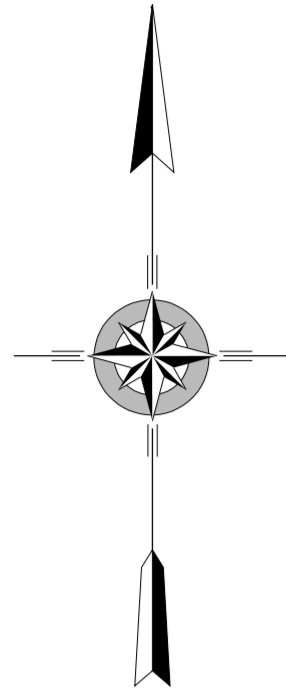


POPULATION 2,888  
(2000 Census)

COUNTY

TOTAL MILES  
Borough Road System 11.21  
State Highway System 14.38  
Total 25.59



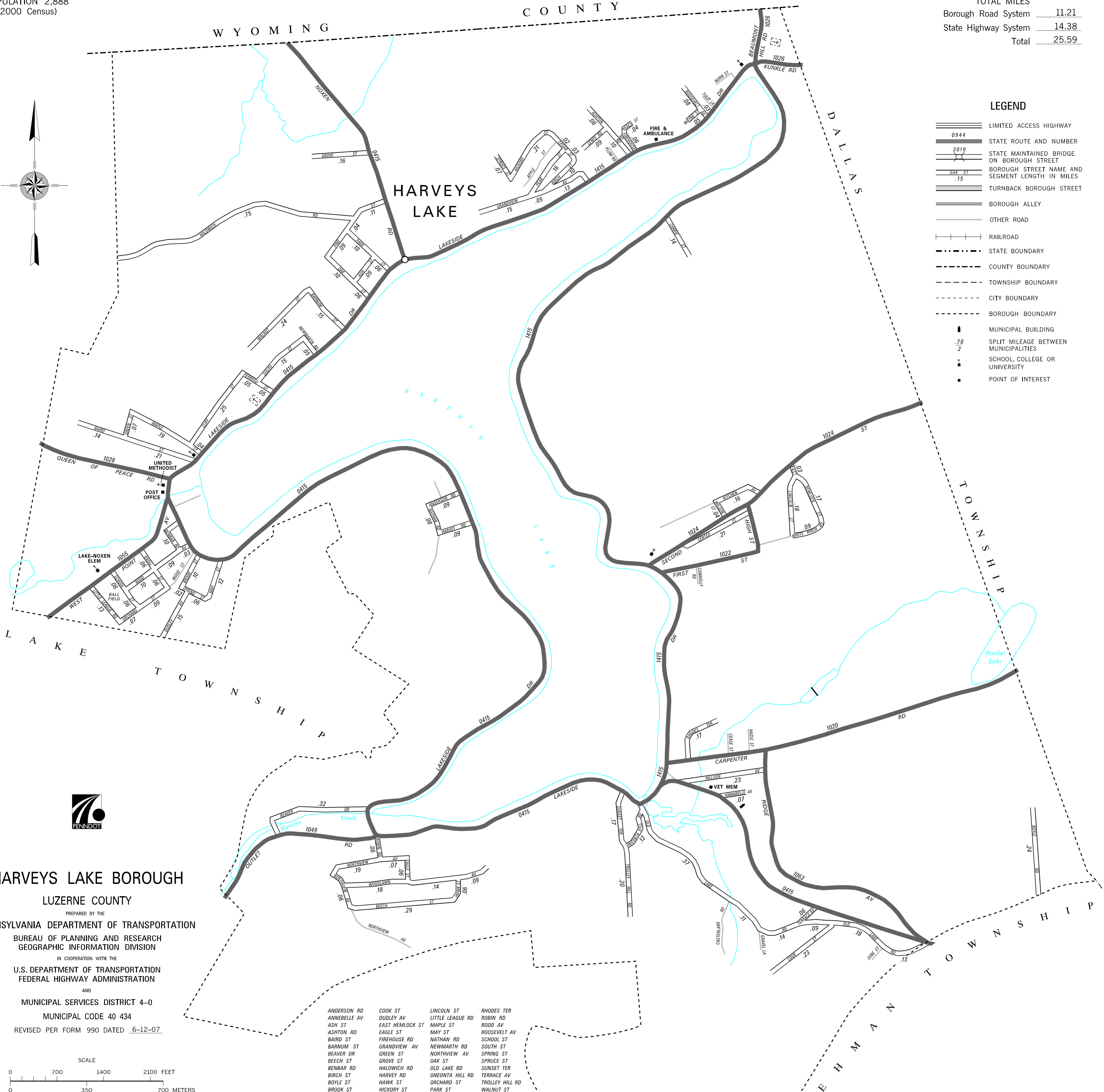
W Y O M I N G

D A L L A S

HARVEYS LAKE

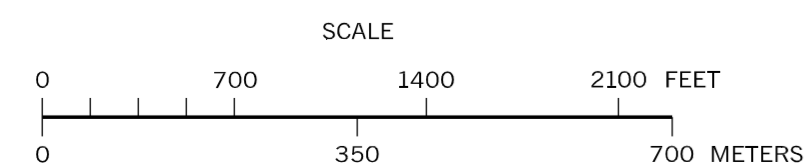
LEGEND

- LIMITED ACCESS HIGHWAY
- STATE ROUTE AND NUMBER
- STATE MAINTAINED BRIDGE ON BOROUGH STREET
- BOROUGH STREET NAME AND SEGMENT LENGTH IN MILES
- TURNBACK BOROUGH STREET
- BOROUGH ALLEY
- OTHER ROAD
- RAILROAD
- STATE BOUNDARY
- COUNTY BOUNDARY
- TOWNSHIP BOUNDARY
- CITY BOUNDARY
- BOROUGH BOUNDARY
- MUNICIPAL BUILDING
- SPLIT MILEAGE BETWEEN MUNICIPALITIES
- SCHOOL, COLLEGE OR UNIVERSITY
- POINT OF INTEREST



HARVEYS LAKE BOROUGH  
LUZERNE COUNTY

PREPARED BY THE  
PENNSYLVANIA DEPARTMENT OF TRANSPORTATION  
BUREAU OF PLANNING AND RESEARCH  
GEOGRAPHIC INFORMATION DIVISION  
IN COOPERATION WITH THE  
U.S. DEPARTMENT OF TRANSPORTATION  
FEDERAL HIGHWAY ADMINISTRATION  
AND  
MUNICIPAL SERVICES DISTRICT 4-0  
MUNICIPAL CODE 40 434  
REVISED PER FORM 990 DATED 6-12-07



- |              |                 |                  |                 |
|--------------|-----------------|------------------|-----------------|
| ANDERSON RD  | COOK ST         | LINCOLN ST       | RHODES TER      |
| ANNABELLE AV | DUDLEY AV       | LITTLE LEAGUE RD | ROBIN RD        |
| ASH ST       | EAST HEMLOCK ST | MAPLE ST         | ROOD AV         |
| ASHTON RD    | EAGLE ST        | MAY ST           | ROOSEVELT AV    |
| BAIRD ST     | FIREHOUSE RD    | NATHAN RD        | SCHOOL ST       |
| BARNUM ST    | GRANDVIEW AV    | NEWMARTH RD      | SOUTH ST        |
| BEAVER DR    | GREEN ST        | NORTHVIEW AV     | SPRING ST       |
| BEECH ST     | GROVE ST        | OAK ST           | SPRUCE ST       |
| BENBAR RD    | HALLOWICH RD    | OLD LAKE RD      | SUNSET TER      |
| BIRCH ST     | HARVEY RD       | ONEONTA HILL RD  | TERRACE AV      |
| BOYLE ST     | HAWK ST         | ORCHARD ST       | TROLLEY HILL RD |
| BROOK ST     | HICKORY ST      | PARK ST          | WALNUT ST       |
| CARRIE ST    | HILLSIDE AV     | PEACH ST         | WAYNE ST        |
| CEDAR ST     | KITCHEN AV      | PEAR ST          | WHITE BIRCH RD  |
| CENTER ST    | KNOLL ST        | PERREGO ST       | WILSON ST       |
| CLIFF ST     | LEWIS RD        | PINE ST          | WOODLAWN AV     |