
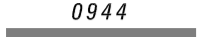
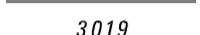


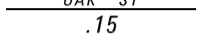











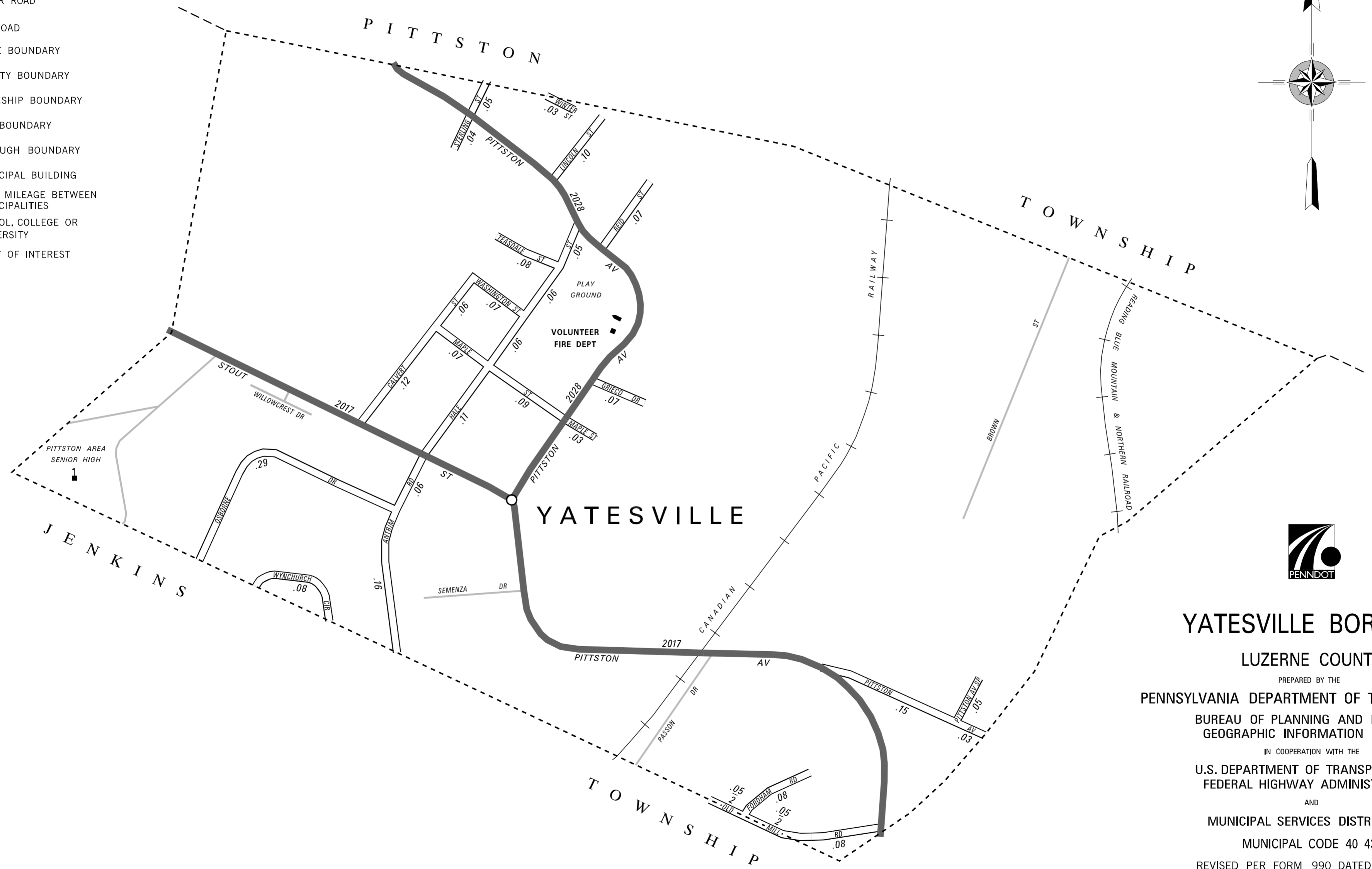
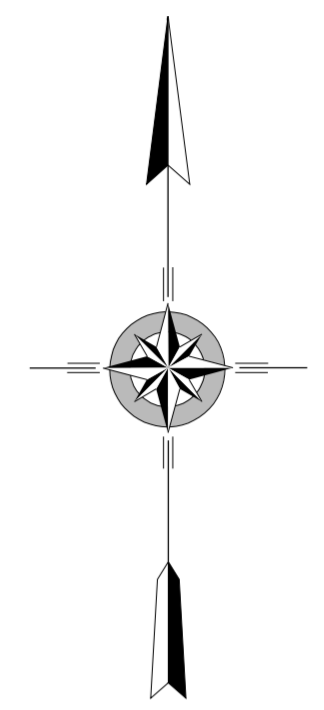


LEGEND

-  LIMITED ACCESS HIGHWAY
-  STATE ROUTE AND NUMBER
-  STATE MAINTAINED BRIDGE ON BOROUGH STREET
-  BOROUGH STREET NAME AND SEGMENT LENGTH IN MILES
-  TURNBACK BOROUGH STREET
-  BOROUGH ALLEY
-  OTHER ROAD
-  RAILROAD
-  STATE BOUNDARY
-  COUNTY BOUNDARY
-  TOWNSHIP BOUNDARY
-  CITY BOUNDARY
-  BOROUGH BOUNDARY
-  MUNICIPAL BUILDING
-  SPLIT MILEAGE BETWEEN MUNICIPALITIES
-  SCHOOL, COLLEGE OR UNIVERSITY
-  POINT OF INTEREST

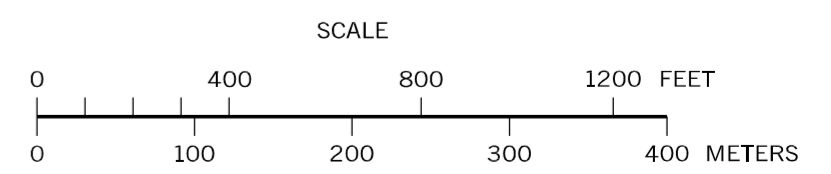
POPULATION 649
(2000 Census)

TOTAL MILES	
Borough Road System	1.98
State Highway System	1.61
Total	3.59



YATESVILLE BOROUGH
LUZERNE COUNTY

PREPARED BY THE
PENNSYLVANIA DEPARTMENT OF TRANSPORTATION
 BUREAU OF PLANNING AND RESEARCH
 GEOGRAPHIC INFORMATION DIVISION
 IN COOPERATION WITH THE
 U.S. DEPARTMENT OF TRANSPORTATION
 FEDERAL HIGHWAY ADMINISTRATION
 AND
 MUNICIPAL SERVICES DISTRICT 4-0
 MUNICIPAL CODE 40 433
 REVISED PER FORM 990 DATED 6-18-07



- ANTRIM RD
- CALVERT ST
- FORDHAM RD
- GRIECO DR
- HALE ST
- LINCOLN ST
- MAPLE ST
- OLD MILL RD
- OSBORNE DR
- PITTSSTON AV
- PITTSSTON AV SP
- REID ST
- STERLING ST
- TEASDALE ST
- WASHINGTON ST
- WINTER ST
- WYNCHURCH CIR