
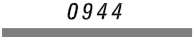
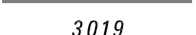


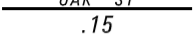













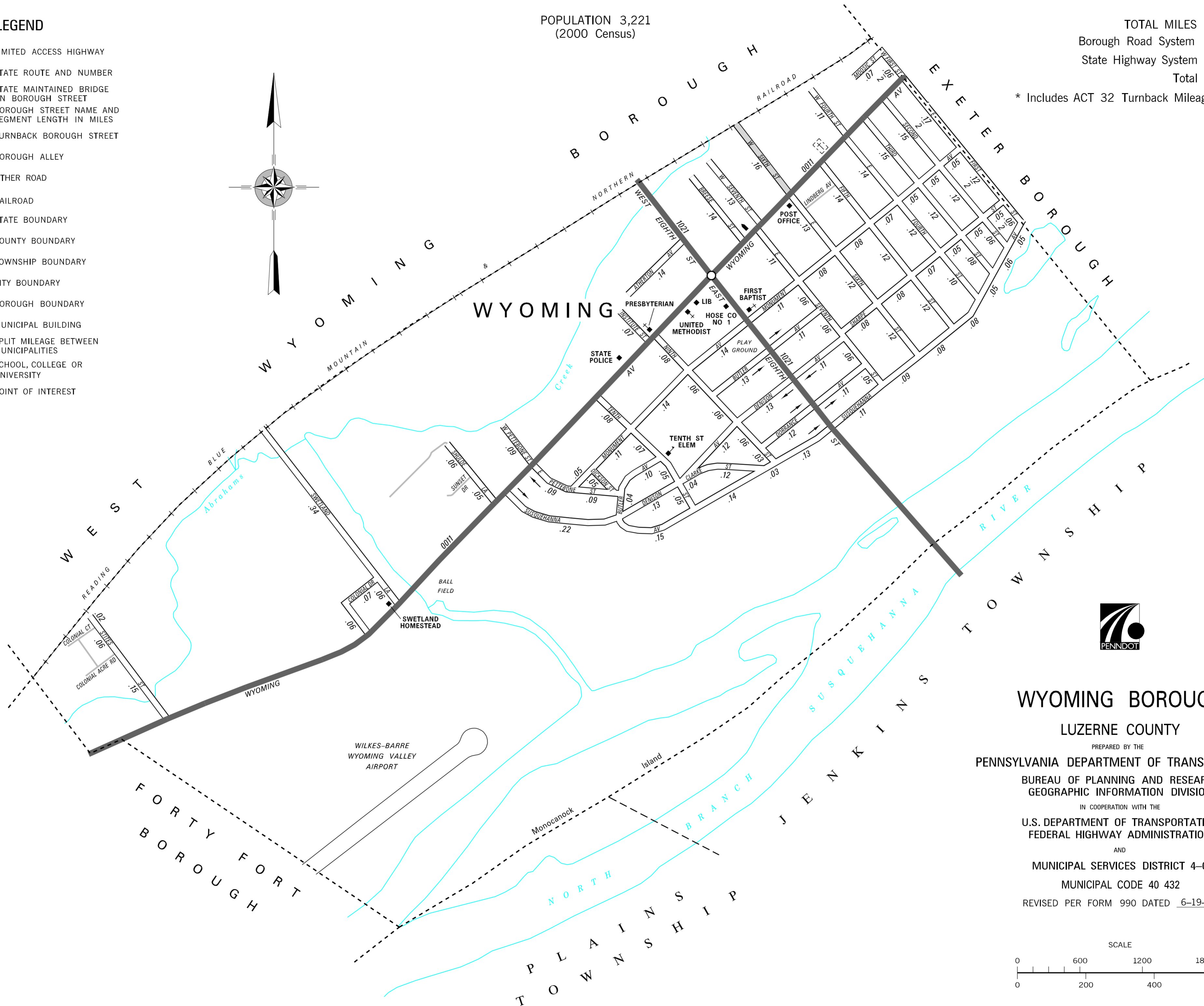
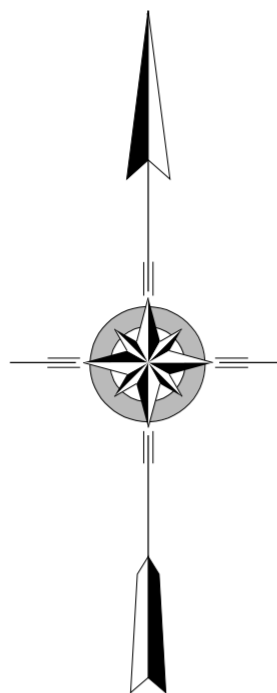
**LEGEND**

-  LIMITED ACCESS HIGHWAY
-  STATE ROUTE AND NUMBER
-  STATE MAINTAINED BRIDGE ON BOROUGH STREET
-  BOROUGH STREET NAME AND SEGMENT LENGTH IN MILES
-  TURNBACK BOROUGH STREET
-  BOROUGH ALLEY
-  OTHER ROAD
-  RAILROAD
-  STATE BOUNDARY
-  COUNTY BOUNDARY
-  TOWNSHIP BOUNDARY
-  CITY BOUNDARY
-  BOROUGH BOUNDARY
-  MUNICIPAL BUILDING
-  SPLIT MILEAGE BETWEEN MUNICIPALITIES
-  SCHOOL, COLLEGE OR UNIVERSITY
-  POINT OF INTEREST

POPULATION 3,221  
(2000 Census)

TOTAL MILES	
Borough Road System	8.64 *
State Highway System	2.76
<b>Total</b>	<b>11.40</b>

\* Includes ACT 32 Turnback Mileage of 0.16



- ATHERTON AV
- BREESE ST
- BUTLER AV
- CLARKE ST
- COLONIAL DR
- DENISON AV
- DICKSON ST
- DORRANCE AV
- FIFTH ST
- FIRST ST
- FOURTH ST
- INSTITUTE ST
- MONUMENT AV
- MOOSIC ST
- NINTH ST
- PETTEBONE ST
- SECOND ST
- SEVENTH ST
- SHARPE ST
- SHULDE LA
- SIXTH ST
- STITES ST
- SUSQUEHANNA AV
- SWETLAND LA
- TENTH ST
- THIRD ST



**WYOMING BOROUGH**  
LUZERNE COUNTY

PREPARED BY THE  
PENNSYLVANIA DEPARTMENT OF TRANSPORTATION  
BUREAU OF PLANNING AND RESEARCH  
GEOGRAPHIC INFORMATION DIVISION  
IN COOPERATION WITH THE  
U.S. DEPARTMENT OF TRANSPORTATION  
FEDERAL HIGHWAY ADMINISTRATION  
AND  
MUNICIPAL SERVICES DISTRICT 4-0  
MUNICIPAL CODE 40 432  
REVISED PER FORM 990 DATED 6-19-07

