
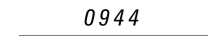
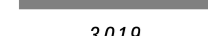


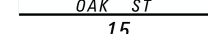











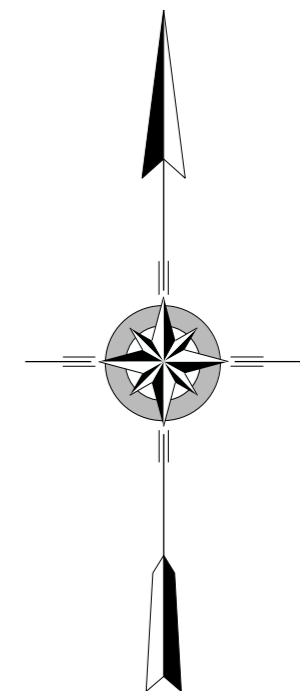
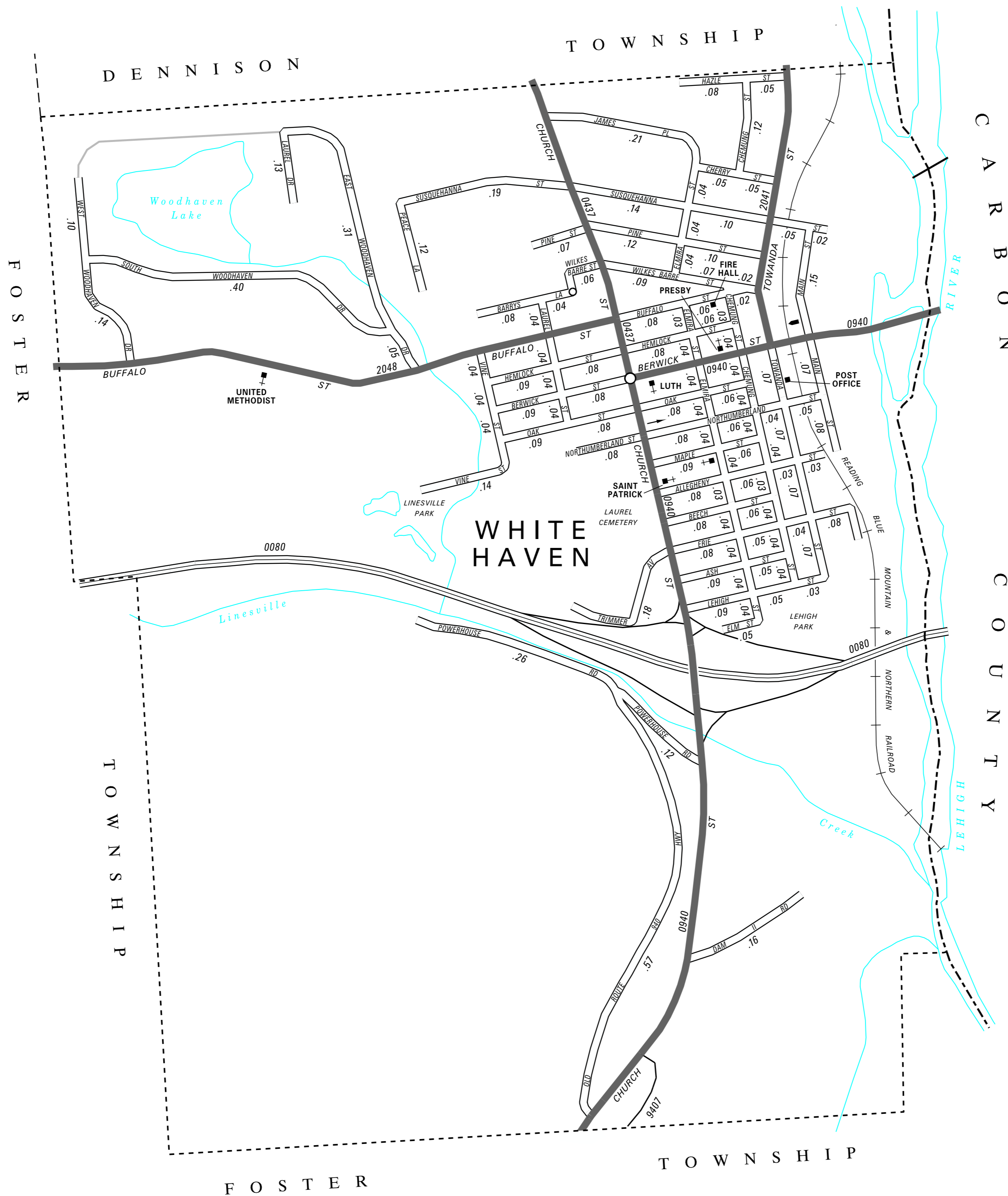


**LEGEND**

-  LIMITED ACCESS HIGHWAY
-  STATE ROUTE AND NUMBER
-  STATE MAINTAINED BRIDGE ON BOROUGH STREET
-  BOROUGH STREET NAME AND SEGMENT LENGTH IN MILES
-  TURNBACK BOROUGH STREET
-  BOROUGH ALLEY
-  OTHER ROAD
-  RAILROAD
-  STATE BOUNDARY
-  COUNTY BOUNDARY
-  TOWNSHIP BOUNDARY
-  CITY BOUNDARY
-  BOROUGH BOUNDARY
-  MUNICIPAL BUILDING
-  SPLIT MILEAGE BETWEEN MUNICIPALITIES
-  SCHOOL, COLLEGE OR UNIVERSITY
-  POINT OF INTEREST

POPULATION 1,097  
(2010 Census)

TOTAL MILES	
Borough Road System	8.53
State Highway System	3.91
<b>Total</b>	<b>12.44</b>



- ALLEGHENY ST
- ASH ST
- BARRYS LA
- BEECH ST
- BERWICK ST
- BUFFALO ST
- CHEMUNG ST
- CHERRY ST
- DAM II RD
- EAST WOODHAVEN DR
- ELM ST
- ELMIRA ST
- ERIE ST
- HAZLE ST
- HEMLOCK ST
- JAMES PL
- LAUREL DR
- LAUREL ST
- LEHIGH ST
- MAIN ST
- MAPLE ST
- NORTHUMBERLAND ST
- OAK ST
- OLD ROUTE 940 HWY
- PEACE LA
- PINE ST
- POWERHOUSE RD
- SOUTH WOODHAVEN DR
- SUSQUEHANNA ST
- TOWANDA ST
- TRIMMER AV
- VINE ST
- WEST WOODHAVEN DR
- WILKES BARRE ST

**WHITE HAVEN BOROUGH**  
**LUZERNE COUNTY**

PREPARED BY THE  
**PENNSYLVANIA DEPARTMENT OF TRANSPORTATION**  
 BUREAU OF PLANNING AND RESEARCH  
 GEOGRAPHIC INFORMATION DIVISION  
 IN COOPERATION WITH THE  
 U.S. DEPARTMENT OF TRANSPORTATION  
 FEDERAL HIGHWAY ADMINISTRATION  
 AND  
 MUNICIPAL SERVICES DISTRICT 4-0  
 MUNICIPAL CODE 40 431  
 THIS MAP IS PUBLISHED AS A SUPPLEMENTAL  
 DOCUMENTATION OF LIQUID FUELS TAX FUND MILEAGES  
 REVISED PER FORM 990 DATED 11-16-18

