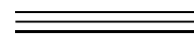
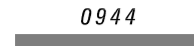
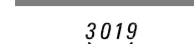
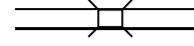

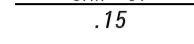









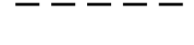
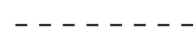


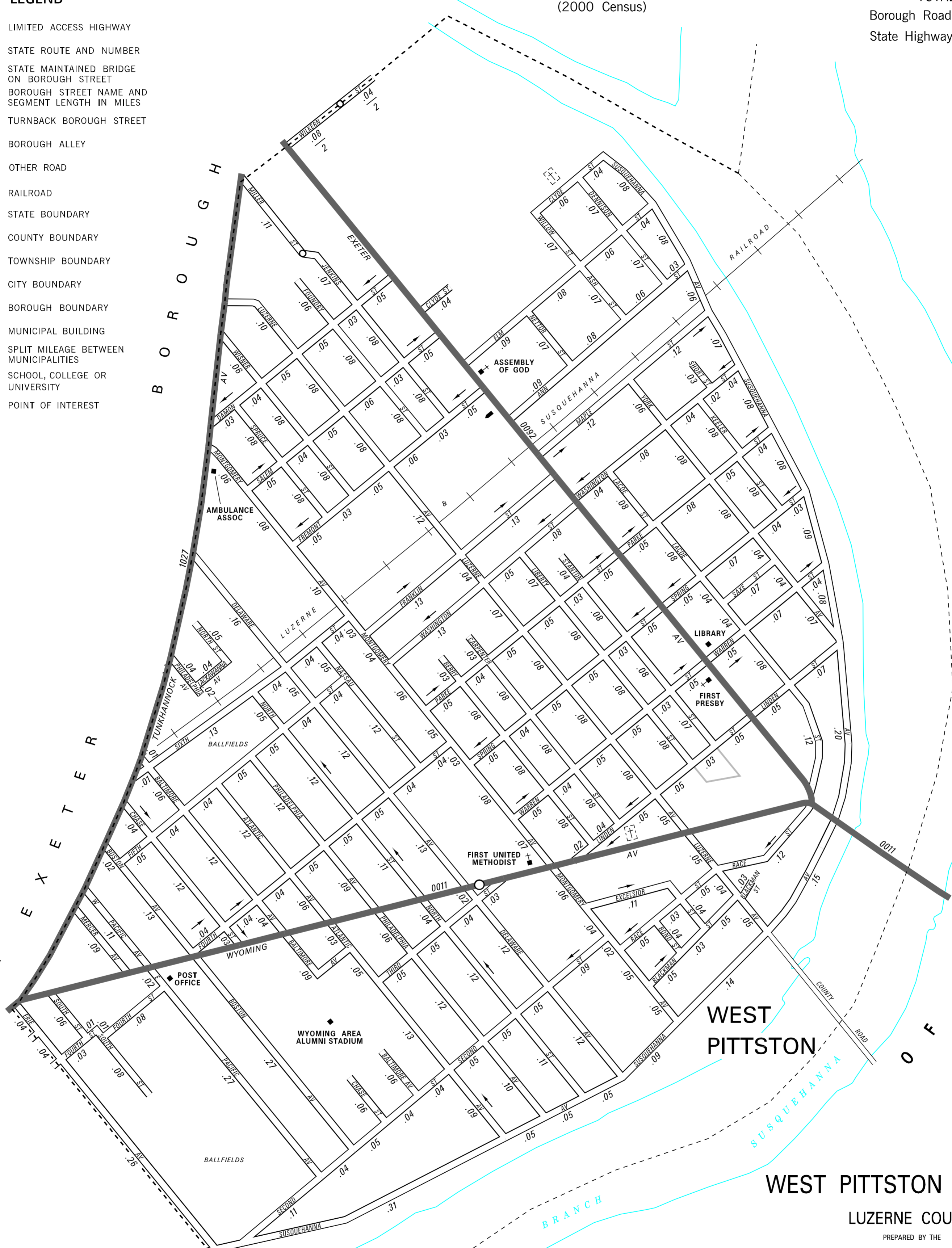
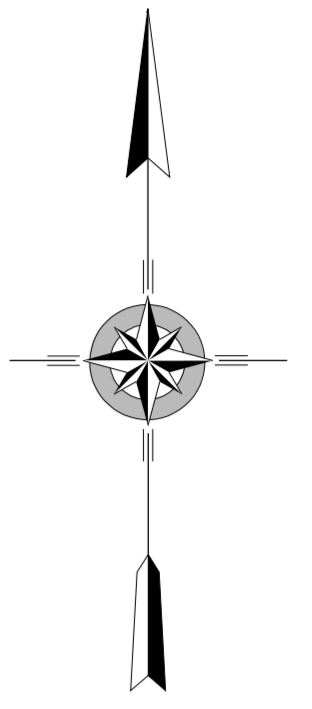
LEGEND

-  LIMITED ACCESS HIGHWAY
-  STATE ROUTE AND NUMBER
-  STATE MAINTAINED BRIDGE ON BOROUGH STREET
-  BOROUGH STREET NAME AND SEGMENT LENGTH IN MILES
-  TURNBACK BOROUGH STREET
-  BOROUGH ALLEY
-  OTHER ROAD
-  RAILROAD
-  STATE BOUNDARY
-  COUNTY BOUNDARY
-  TOWNSHIP BOUNDARY
-  CITY BOUNDARY
-  BOROUGH BOUNDARY
-  MUNICIPAL BUILDING
-  SPLIT MILEAGE BETWEEN MUNICIPALITIES
-  SCHOOL, COLLEGE OR UNIVERSITY
-  POINT OF INTEREST

- ANN ST
- ASH ST
- ATLANTIC AV
- BALTIMORE AV
- BERRY ST
- BLACKMAN ST
- BOND ST
- BOSTON AV
- CARPENTER ST
- CHASE ST
- CLYDE ST
- DAMON ST
- DELAWARE AV
- DENNISON ST
- ELM ST
- ERIE AV
- EXCELSIOR ST
- FIFTH ST
- FOUNDRY ST
- FOURTH ST
- FRANKLIN ST
- FREMONT ST
- JENKINS ST
- KEELER ST
- LACKAWANNA AV
- LACOE ST
- LIBERTY ST
- LINDEN ST
- LUZERNE AV
- MAPLE ST
- MERCER AV
- MILLER ST
- MONTGOMERY AV
- NASSAU ST
- NETTOR ST
- NORTH ST
- PACIFIC AV
- PARKE ST
- PHILADELPHIA AV
- RACE ST
- SALEM ST
- SAXE ST
- SECOND ST
- SHORT ST
- SIXTH ST
- SOUTH ST
- SPRING ST
- SPRUCE ST
- STANTON ST
- SUSQUEHANNA AV
- THIRD ST
- WARREN ST
- WASHINGTON ST
- WILKERN ST
- WILLOW ST
- WISNER ST
- YORK AV

POPULATION 5,072
(2000 Census)

TOTAL MILES	
Borough Road System	18.08
State Highway System	2.54
Total	20.62



**WEST
PITTSTON**

WEST PITTSTON BOROUGH

LUZERNE COUNTY

PREPARED BY THE
PENNSYLVANIA DEPARTMENT OF TRANSPORTATION

BUREAU OF PLANNING AND RESEARCH
GEOGRAPHIC INFORMATION DIVISION

IN COOPERATION WITH THE
U.S. DEPARTMENT OF TRANSPORTATION
FEDERAL HIGHWAY ADMINISTRATION

AND
MUNICIPAL SERVICES DISTRICT 4-0

MUNICIPAL CODE 40 429

REVISED PER FORM 990 DATED 8-12-08

