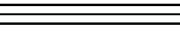
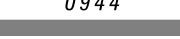
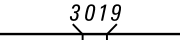

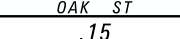








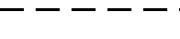
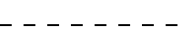


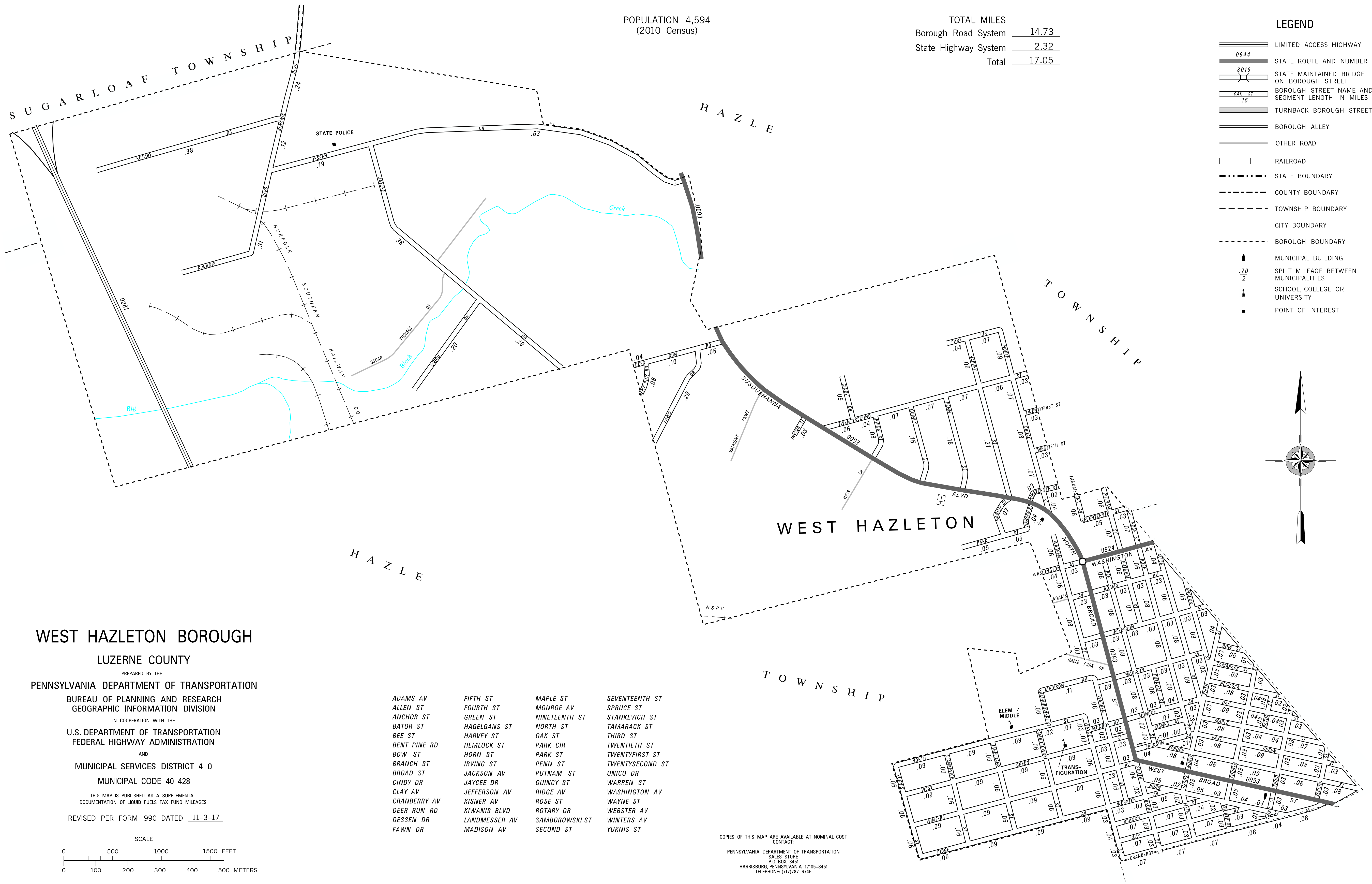


POPULATION 4,594  
(2010 Census)

TOTAL MILES  
Borough Road System 14.73  
State Highway System 2.32  
Total 17.05

LEGEND

-  LIMITED ACCESS HIGHWAY
-  STATE ROUTE AND NUMBER
-  STATE MAINTAINED BRIDGE ON BOROUGH STREET
-  BOROUGH STREET NAME AND SEGMENT LENGTH IN MILES
-  TURNBACK BOROUGH STREET
-  BOROUGH ALLEY
-  OTHER ROAD
-  RAILROAD
-  STATE BOUNDARY
-  COUNTY BOUNDARY
-  TOWNSHIP BOUNDARY
-  CITY BOUNDARY
-  BOROUGH BOUNDARY
-  MUNICIPAL BUILDING
-  SPLIT MILEAGE BETWEEN MUNICIPALITIES
-  SCHOOL, COLLEGE OR UNIVERSITY
-  POINT OF INTEREST



WEST HAZLETON BOROUGH

LUZERNE COUNTY

PREPARED BY THE  
PENNSYLVANIA DEPARTMENT OF TRANSPORTATION

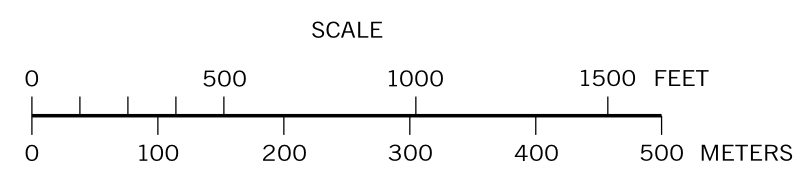
BUREAU OF PLANNING AND RESEARCH  
GEOGRAPHIC INFORMATION DIVISION

IN COOPERATION WITH THE  
U.S. DEPARTMENT OF TRANSPORTATION  
FEDERAL HIGHWAY ADMINISTRATION

AND  
MUNICIPAL SERVICES DISTRICT 4-0  
MUNICIPAL CODE 40 428

THIS MAP IS PUBLISHED AS A SUPPLEMENTAL  
DOCUMENTATION OF LIQUID FUELS TAX FUND MILEAGES

REVISED PER FORM 990 DATED 11-3-17



- |              |              |                |                 |
|--------------|--------------|----------------|-----------------|
| ADAMS AV     | FIFTH ST     | MAPLE ST       | SEVENTEENTH ST  |
| ALLEN ST     | FOURTH ST    | MONROE AV      | SPRUCE ST       |
| ANCHOR ST    | GREEN ST     | NINETEENTH ST  | STANKEVICH ST   |
| BATOR ST     | HAGELGANS ST | NORTH ST       | TAMARACK ST     |
| BEE ST       | HARVEY ST    | OAK ST         | THIRD ST        |
| BENT PINE RD | HEMLOCK ST   | PARK CIR       | TWENTIETH ST    |
| BOW ST       | HORN ST      | PARK ST        | TWENTYFIRST ST  |
| BRANCH ST    | IRVING ST    | PENN ST        | TWENTYSECOND ST |
| BROAD ST     | JACKSON AV   | PUTNAM ST      | UNICO DR        |
| CINDY DR     | JAYCEE DR    | QUINCY ST      | WARREN ST       |
| CLAY AV      | JEFFERSON AV | RIDGE AV       | WASHINGTON AV   |
| CRANBERRY AV | KISNER AV    | ROSE ST        | WAYNE ST        |
| DEER RUN RD  | KIWANIS BLVD | ROTARY DR      | WEBSTER AV      |
| DESSEN DR    | LANDESSER AV | SAMBOROWSKI ST | WINTERS AV      |
| FAWN DR      | MADISON AV   | SECOND ST      | YUKNIS ST       |

COPIES OF THIS MAP ARE AVAILABLE AT NOMINAL COST  
CONTACT:  
PENNSYLVANIA DEPARTMENT OF TRANSPORTATION  
SALES STORE  
P.O. BOX 3451  
HARRISBURG, PENNSYLVANIA 17105-3451  
TELEPHONE: (717)787-6746