

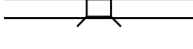
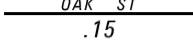









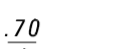





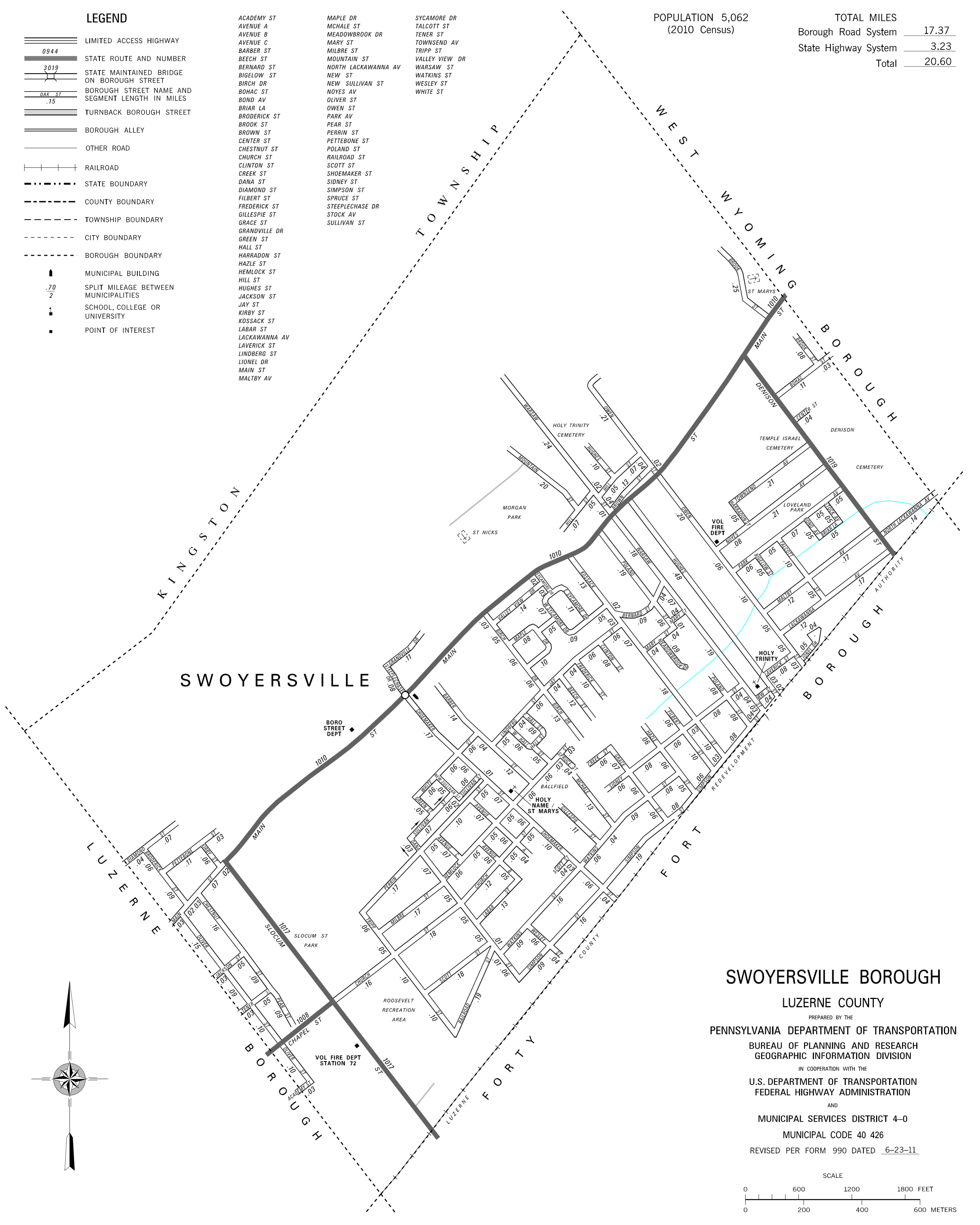
LEGEND

-  LIMITED ACCESS HIGHWAY
-  STATE ROUTE AND NUMBER
-  STATE MAINTAINED BRIDGE ON BOROUGH STREET
-  BOROUGH STREET NAME AND SEGMENT LENGTH IN MILES
-  TURNBACK BOROUGH STREET
-  BOROUGH ALLEY
-  OTHER ROAD
-  RAILROAD
-  STATE BOUNDARY
-  COUNTY BOUNDARY
-  TOWNSHIP BOUNDARY
-  CITY BOUNDARY
-  BOROUGH BOUNDARY
-  MUNICIPAL BUILDING
-  SPLIT MILEAGE BETWEEN MUNICIPALITIES
-  SCHOOL, COLLEGE OR UNIVERSITY
-  POINT OF INTEREST

- ACADEMY ST
- AVENUE A
- AVENUE B
- AVENUE C
- BARBER ST
- BEECH ST
- BERNARD ST
- BIGELOW ST
- BIRCH DR
- BOHAC ST
- BOND AV
- BRIAR LA
- BRODERICK ST
- BROOK ST
- BROWN ST
- CENTER ST
- CHESTNUT ST
- CHURCH ST
- CLINTON ST
- CREEK ST
- DANA ST
- DIAMOND ST
- FILBERT ST
- FREDERICK ST
- GILLESPIE ST
- GRACE ST
- GRANDVILLE DR
- GREEN ST
- HALL ST
- HARRADON ST
- HAZLE ST
- HEMLOCK ST
- HILL ST
- HUGHES ST
- JACKSON ST
- JAY ST
- KIRBY ST
- KOSSACK ST
- LABAR ST
- LACKAWANNA AV
- LAVERICK ST
- LINDBERG ST
- LIONEL DR
- MAIN ST
- MALTBY AV
- MAPLE DR
- MCHALE ST
- MEADOWBROOK DR
- MARY ST
- MILBRE ST
- MOUNTAIN ST
- NORTH LACKAWANNA AV
- NEW ST
- NEW SULLIVAN ST
- NOYES AV
- OLIVER ST
- OWEN ST
- PARK AV
- PEAR ST
- PERRIN ST
- PETTEBONE ST
- POLAND ST
- RAILROAD ST
- SCOTT ST
- SHOEMAKER ST
- SIDNEY ST
- SIMPSON ST
- SPRUCE ST
- STEEPLECHASE DR
- STOCK AV
- SULLIVAN ST
- SYCAMORE DR
- TALCOTT ST
- TENER ST
- TOWNSEND AV
- TRIPP ST
- VALLEY VIEW DR
- WARSAW ST
- WATKINS ST
- WESLEY ST
- WHITE ST

POPULATION 5,062
(2010 Census)

TOTAL MILES	
Borough Road System	17.37
State Highway System	3.23
Total	20.60



SWOYERSVILLE

SWOYERSVILLE BOROUGH

LUZERNE COUNTY

PREPARED BY THE
PENNSYLVANIA DEPARTMENT OF TRANSPORTATION
 BUREAU OF PLANNING AND RESEARCH
 GEOGRAPHIC INFORMATION DIVISION
 IN COOPERATION WITH THE
 U.S. DEPARTMENT OF TRANSPORTATION
 FEDERAL HIGHWAY ADMINISTRATION
 AND
 MUNICIPAL SERVICES DISTRICT 4-0
 MUNICIPAL CODE 40 426
 REVISED PER FORM 990 DATED 6-23-11

