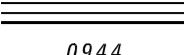
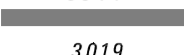
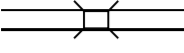
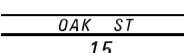

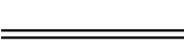











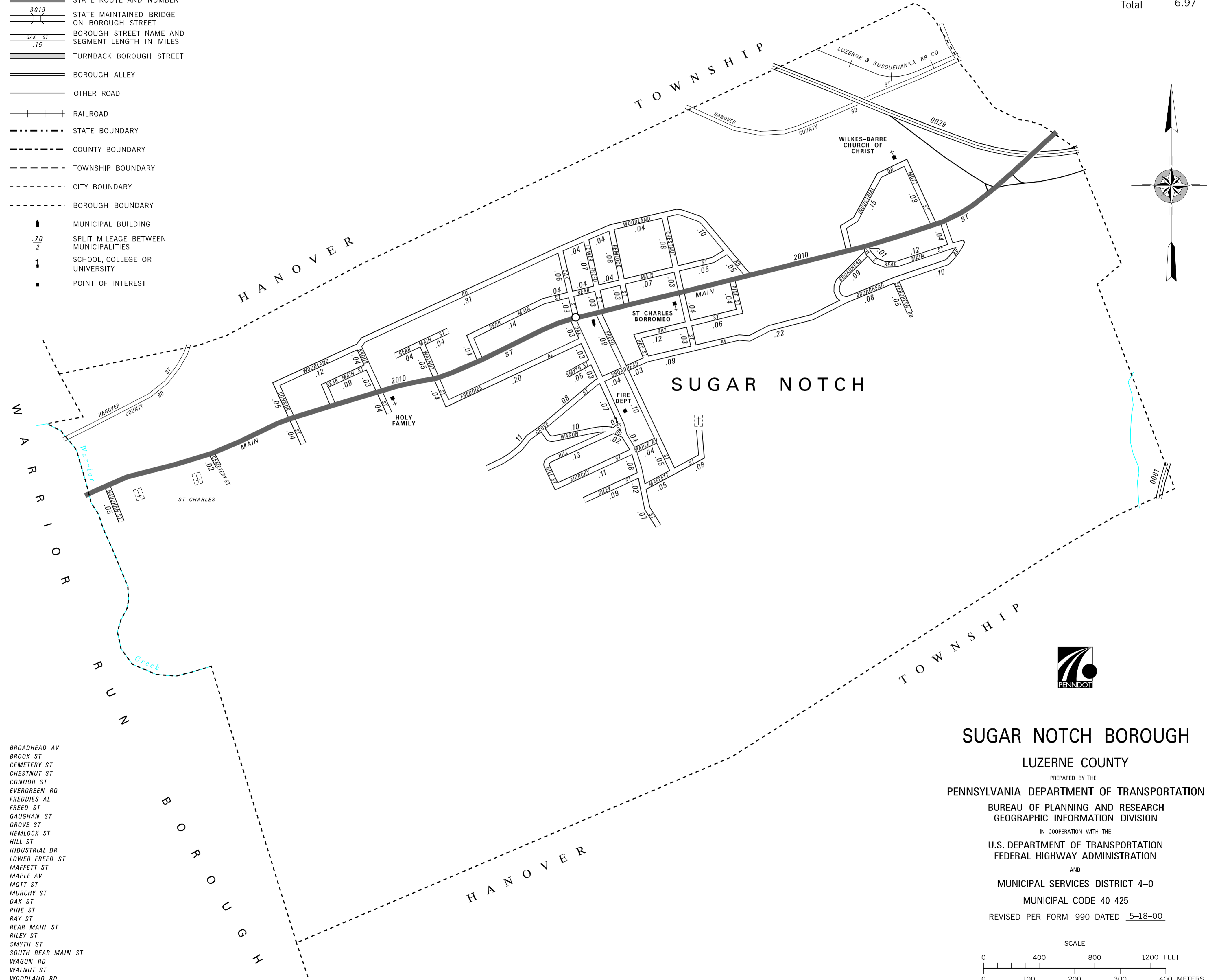


**LEGEND**

-  LIMITED ACCESS HIGHWAY
-  STATE ROUTE AND NUMBER
-  STATE MAINTAINED BRIDGE ON BOROUGH STREET
-  BOROUGH STREET NAME AND SEGMENT LENGTH IN MILES
-  TURNBACK BOROUGH STREET
-  BOROUGH ALLEY
-  OTHER ROAD
-  RAILROAD
-  STATE BOUNDARY
-  COUNTY BOUNDARY
-  TOWNSHIP BOUNDARY
-  CITY BOUNDARY
-  BOROUGH BOUNDARY
-  MUNICIPAL BUILDING
-  SPLIT MILEAGE BETWEEN MUNICIPALITIES
-  SCHOOL, COLLEGE OR UNIVERSITY
-  POINT OF INTEREST

POPULATION 1,023  
(2000 Census)

TOTAL MILES	
Borough Road System	5.14
State Highway System	1.83
<b>Total</b>	<b>6.97</b>



- BROADHEAD AV
- BROOK ST
- CEMETERY ST
- CHESTNUT ST
- CONNOR ST
- EVERGREEN RD
- FREDDIES AL
- FREED ST
- GAUGHAN ST
- GROVE ST
- HEMLOCK ST
- HILL ST
- INDUSTRIAL DR
- LOWER FREED ST
- MAFFETT ST
- MAPLE AV
- MOTT ST
- MURCHY ST
- OAK ST
- PINE ST
- RAY ST
- REAR MAIN ST
- RILEY ST
- SMYTH ST
- SOUTH REAR MAIN ST
- WAGON RD
- WALNUT ST
- WOODLAND RD



**SUGAR NOTCH BOROUGH**  
LUZERNE COUNTY

PREPARED BY THE  
**PENNSYLVANIA DEPARTMENT OF TRANSPORTATION**  
 BUREAU OF PLANNING AND RESEARCH  
 GEOGRAPHIC INFORMATION DIVISION  
 IN COOPERATION WITH THE  
 U.S. DEPARTMENT OF TRANSPORTATION  
 FEDERAL HIGHWAY ADMINISTRATION  
 AND  
 MUNICIPAL SERVICES DISTRICT 4-0  
 MUNICIPAL CODE 40 425  
 REVISED PER FORM 990 DATED 5-18-00

