

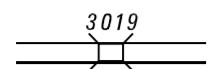
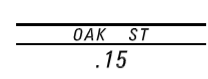







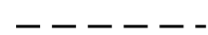




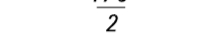
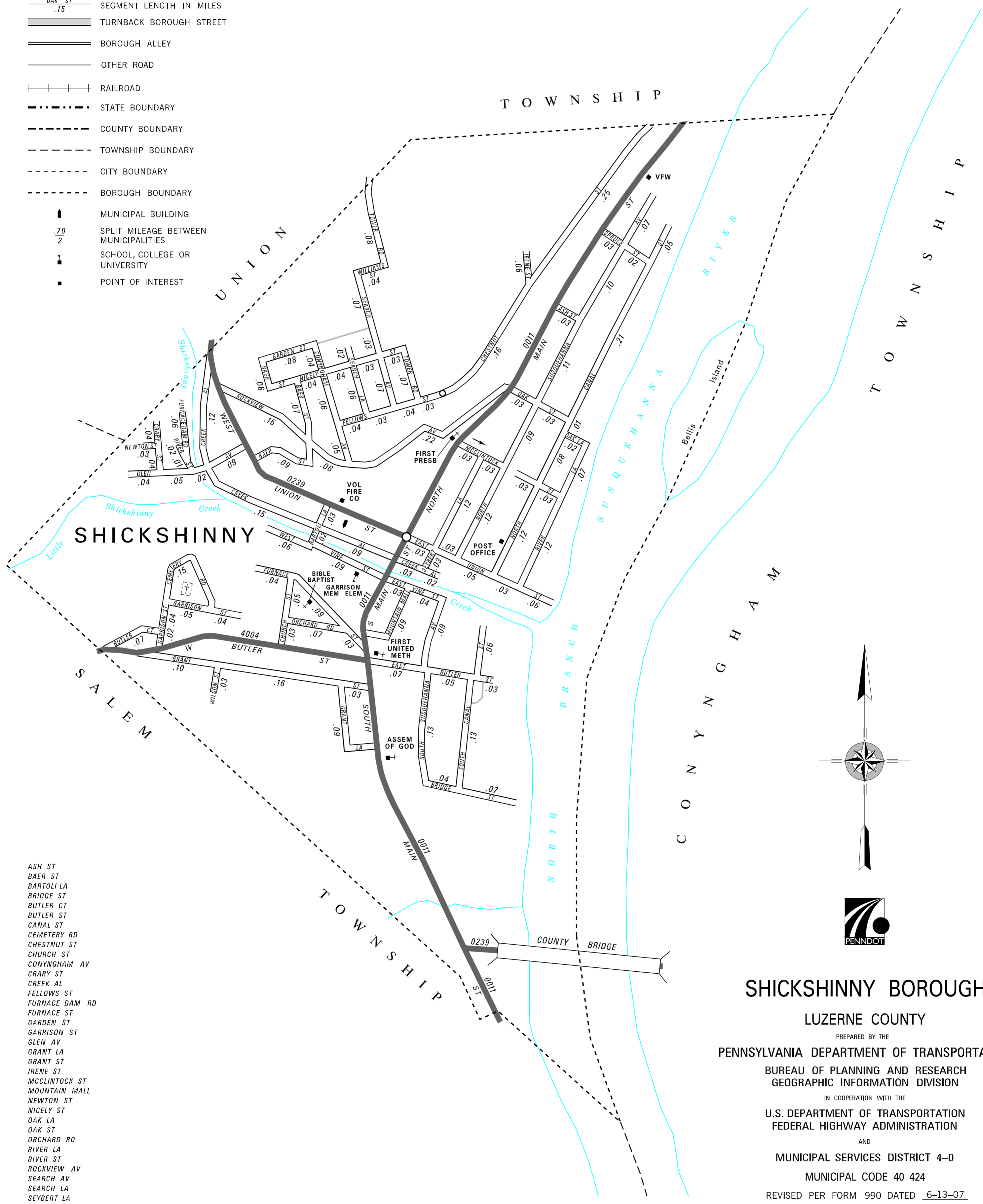


LEGEND

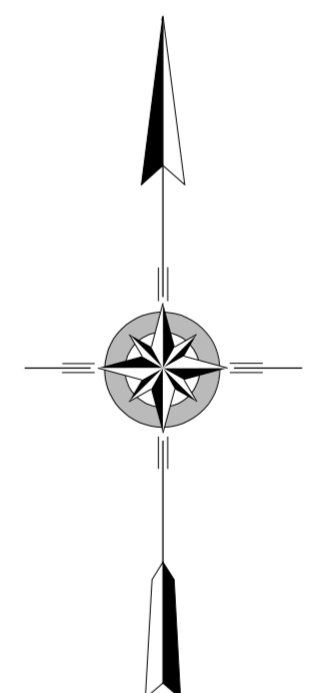
POPULATION 959
(2000 Census)

TOTAL MILES	
Borough Road System	6.79
State Highway System	1.85
Total	8.70

-  LIMITED ACCESS HIGHWAY
-  STATE ROUTE AND NUMBER
-  STATE MAINTAINED BRIDGE ON BOROUGH STREET
-  BOROUGH STREET NAME AND SEGMENT LENGTH IN MILES
-  TURNBACK BOROUGH STREET
-  BOROUGH ALLEY
-  OTHER ROAD
-  RAILROAD
-  STATE BOUNDARY
-  COUNTY BOUNDARY
-  TOWNSHIP BOUNDARY
-  CITY BOUNDARY
-  BOROUGH BOUNDARY
-  MUNICIPAL BUILDING
-  SPLIT MILEAGE BETWEEN MUNICIPALITIES
-  SCHOOL, COLLEGE OR UNIVERSITY
-  POINT OF INTEREST



- ASH ST
- BAER ST
- BARTOLI LA
- BRIDGE ST
- BUTLER CT
- BUTLER ST
- CANAL ST
- CEMETERY RD
- CHESTNUT ST
- CHURCH ST
- CONYNGHAM AV
- CRARY ST
- CREEK AL
- FELLOWS ST
- FURNACE DAM RD
- FURNACE ST
- GARDEN ST
- GARRISON ST
- GLEN AV
- GRANT LA
- GRANT ST
- IRENE ST
- MCCLINTOCK ST
- MOUNTAIN MALL
- NEWTON ST
- NICELY ST
- OAK LA
- OAK ST
- ORCHARD RD
- RIVER LA
- RIVER ST
- ROCKVIEW AV
- SEARCH AV
- SEARCH LA
- SEYBERT LA
- SPRUCE ST
- SUSQUEHANNA AV
- TOWER RD
- UNION ST
- VINE ST
- WILLIAMS ST
- WILSON ST



SHICKSHINNY BOROUGH

LUZERNE COUNTY

PREPARED BY THE
PENNSYLVANIA DEPARTMENT OF TRANSPORTATION

BUREAU OF PLANNING AND RESEARCH
GEOGRAPHIC INFORMATION DIVISION

IN COOPERATION WITH THE
U.S. DEPARTMENT OF TRANSPORTATION
FEDERAL HIGHWAY ADMINISTRATION

AND
MUNICIPAL SERVICES DISTRICT 4-0

MUNICIPAL CODE 40 424

REVISED PER FORM 990 DATED 6-13-07

SCALE

