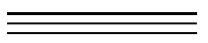
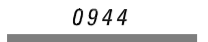
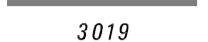

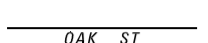
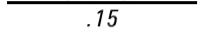










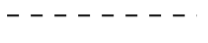
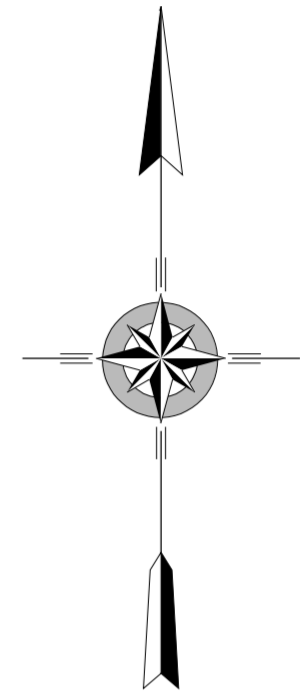
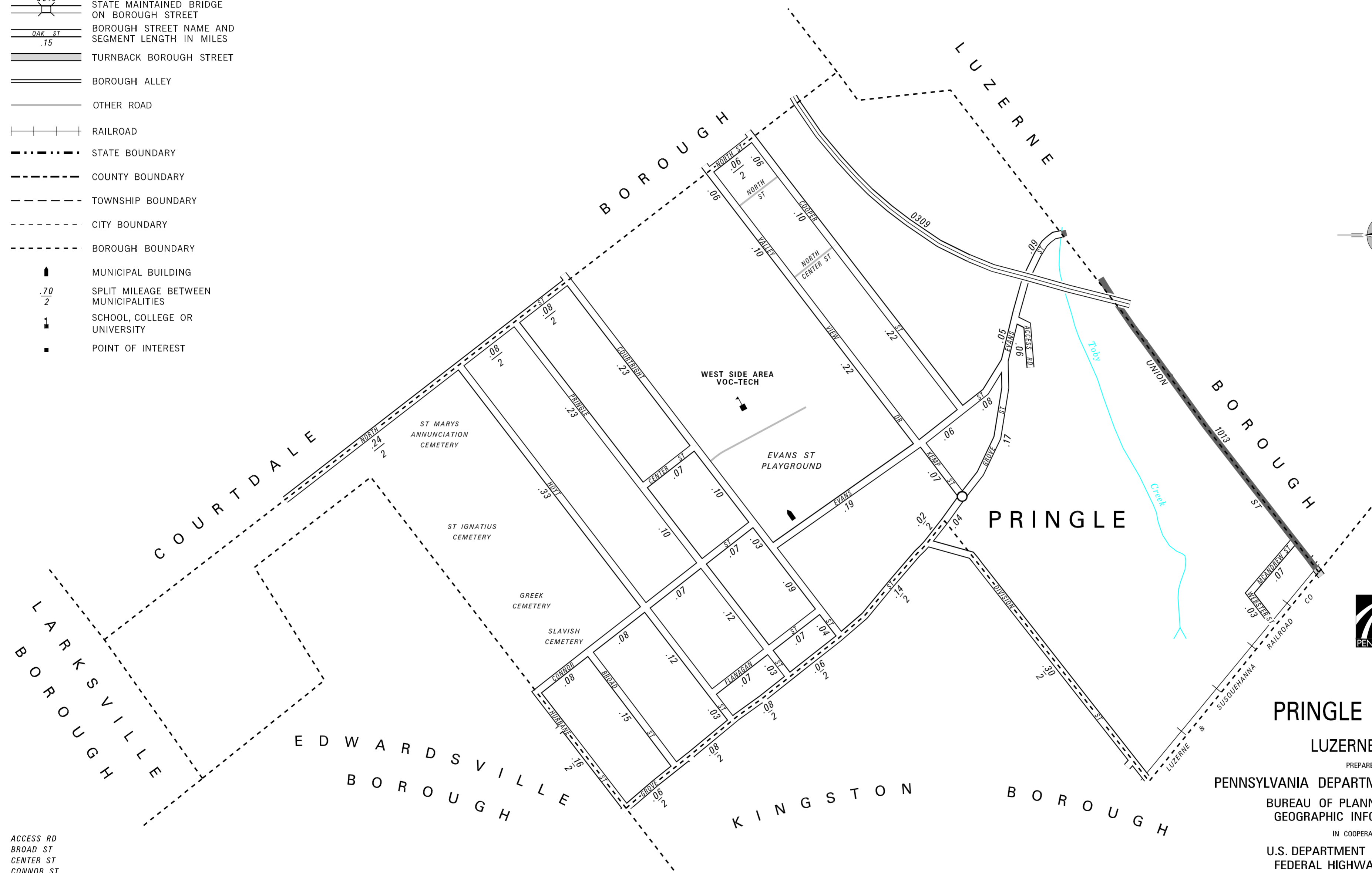


LEGEND

-  LIMITED ACCESS HIGHWAY
-  STATE ROUTE AND NUMBER
-  STATE MAINTAINED BRIDGE ON BOROUGH STREET
-  BOROUGH STREET NAME AND SEGMENT LENGTH IN MILES
-  TURNBACK BOROUGH STREET
-  BOROUGH ALLEY
-  OTHER ROAD
-  RAILROAD
-  STATE BOUNDARY
-  COUNTY BOUNDARY
-  TOWNSHIP BOUNDARY
-  CITY BOUNDARY
-  BOROUGH BOUNDARY
-  MUNICIPAL BUILDING
-  SPLIT MILEAGE BETWEEN MUNICIPALITIES
-  SCHOOL, COLLEGE OR UNIVERSITY
-  POINT OF INTEREST

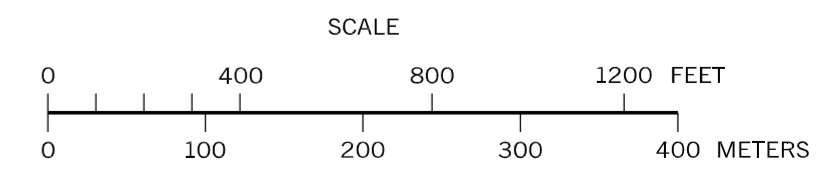
POPULATION 991
(2000 Census)

TOTAL MILES	
Borough Road System	4.48
State Highway System	0.20
Total	4.68



PRINGLE BOROUGH
LUZERNE COUNTY

PREPARED BY THE
PENNSYLVANIA DEPARTMENT OF TRANSPORTATION
BUREAU OF PLANNING AND RESEARCH
GEOGRAPHIC INFORMATION DIVISION
IN COOPERATION WITH THE
U.S. DEPARTMENT OF TRANSPORTATION
FEDERAL HIGHWAY ADMINISTRATION
AND
MUNICIPAL SERVICES DISTRICT 4-0
MUNICIPAL CODE 40 423
REVISED PER FORM 990 DATED 6-15-07



- ACCESS RD
- BROAD ST
- CENTER ST
- CONNOR ST
- COOPER ST
- COURTRIGHT ST
- DIVISION ST
- EVANS ST
- FLANAGAN ST
- GROVE ST
- HOYT ST
- HURBANE ST
- KEMP ST
- MCANDREW ST
- NORTH ST
- PRINGLE ST
- VALLEY VIEW DR
- WEBSTER ST