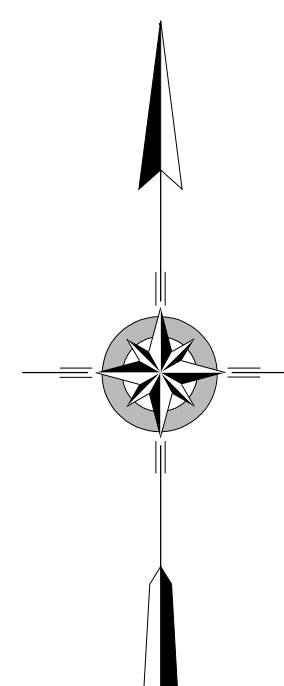
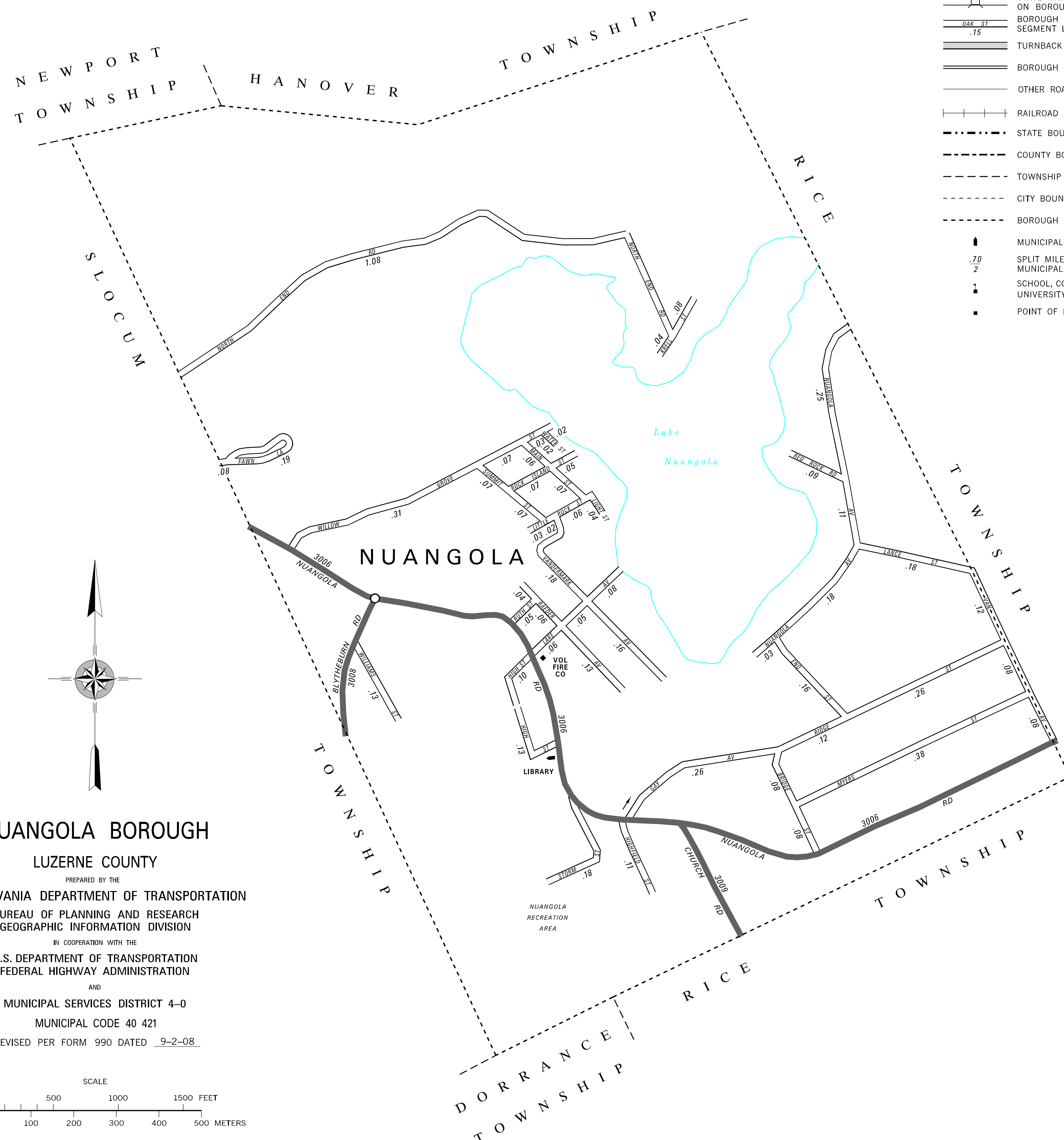


TOTAL MILES	
Borough Road System	6.38
State Highway System	2.13
Total	8.51

POPULATION 671
(2000 Census)

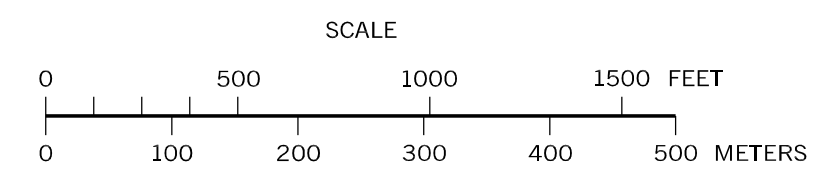
LEGEND

- LIMITED ACCESS HIGHWAY
- STATE ROUTE AND NUMBER
- STATE MAINTAINED BRIDGE ON BOROUGH STREET
- BOROUGH STREET NAME AND SEGMENT LENGTH IN MILES
- TURNBACK BOROUGH STREET
- BOROUGH ALLEY
- OTHER ROAD
- RAILROAD
- STATE BOUNDARY
- COUNTY BOUNDARY
- TOWNSHIP BOUNDARY
- CITY BOUNDARY
- BOROUGH BOUNDARY
- MUNICIPAL BUILDING
- SPLIT MILEAGE BETWEEN MUNICIPALITIES
- SCHOOL, COLLEGE OR UNIVERSITY
- POINT OF INTEREST



NUANGOLA BOROUGH
LUZERNE COUNTY

PREPARED BY THE
PENNSYLVANIA DEPARTMENT OF TRANSPORTATION
BUREAU OF PLANNING AND RESEARCH
GEOGRAPHIC INFORMATION DIVISION
IN COOPERATION WITH THE
U.S. DEPARTMENT OF TRANSPORTATION
FEDERAL HIGHWAY ADMINISTRATION
AND
MUNICIPAL SERVICES DISTRICT 4-0
MUNICIPAL CODE 40 421
REVISED PER FORM 990 DATED 9-2-08



- BRIDGE ST
- END ST
- FAWN LA
- GAY AV
- HIGH ST
- HIGHFIELD ST
- KRELL ST
- LAKE AV
- LANCE ST
- LIGHT ST
- LITTLE ROCK ST
- MAIN ST
- MYERS ST
- NORTH END RD
- NUANGOLA AV
- RAEDER AV
- RED ROCK RD
- RIDGE ST
- ROCK ISLAND ST
- RUTH ST
- STORM ST
- SUMMIT ST
- VAN AV
- VANDERMARK AV
- WATER ST
- WILLIAMS ST
- WILLOW GROVE ST