
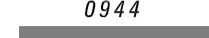
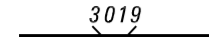

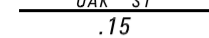







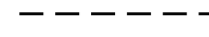
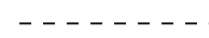


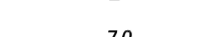
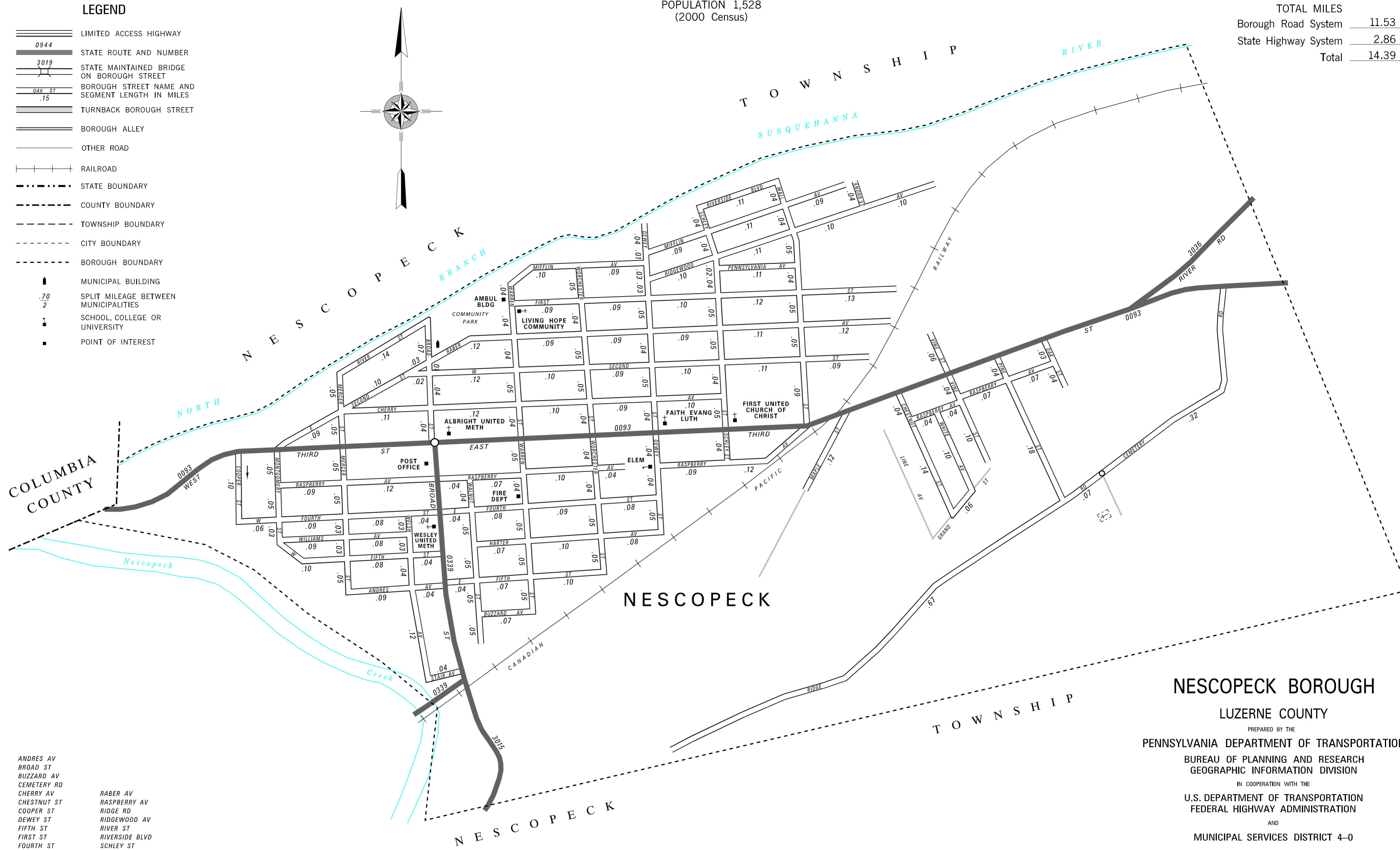


LEGEND

-  LIMITED ACCESS HIGHWAY
-  STATE ROUTE AND NUMBER
-  STATE MAINTAINED BRIDGE ON BOROUGH STREET
-  BOROUGH STREET NAME AND SEGMENT LENGTH IN MILES
-  TURNBACK BOROUGH STREET
-  BOROUGH ALLEY
-  OTHER ROAD
-  RAILROAD
-  STATE BOUNDARY
-  COUNTY BOUNDARY
-  TOWNSHIP BOUNDARY
-  CITY BOUNDARY
-  BOROUGH BOUNDARY
-  MUNICIPAL BUILDING
-  SPLIT MILEAGE BETWEEN MUNICIPALITIES
-  SCHOOL, COLLEGE OR UNIVERSITY
-  POINT OF INTEREST

POPULATION 1,528
(2000 Census)

TOTAL MILES	
Borough Road System	11.53
State Highway System	2.86
Total	14.39



- ANDRES AV
- BROAD ST
- BUZZARD AV
- CEMETERY RD
- CHESTNUT ST
- COOPER ST
- DEWEY ST
- FIFTH ST
- FIRST ST
- FOURTH ST
- GRAND ST
- HARTER AV
- KNORR ST
- MAPLE ST
- MERCER ST
- MIFFLIN AV
- MONTGOMERY ST
- OAK ST
- PENNSYLVANIA AV
- PINE ST

- RABER AV
- RASPBERRY AV
- RIDGE RD
- RIDGEWOOD AV
- RIVER ST
- RIVERSIDE BLVD
- SCHLEY ST
- SECOND ST
- STAIR AV
- VINE ST
- WALL ST
- WALNUT ST
- WARREN ST
- WELSH AV
- WHITE AV
- WILLIAMS AV
- WORCHESTER ST

NESCOPECK BOROUGH

LUZERNE COUNTY

PREPARED BY THE
PENNSYLVANIA DEPARTMENT OF TRANSPORTATION

BUREAU OF PLANNING AND RESEARCH
GEOGRAPHIC INFORMATION DIVISION

IN COOPERATION WITH THE
U.S. DEPARTMENT OF TRANSPORTATION
FEDERAL HIGHWAY ADMINISTRATION

AND
MUNICIPAL SERVICES DISTRICT 4-0
MUNICIPAL CODE 40 419

REVISED PER FORM 990 DATED 7-2-99

SCALE

