

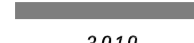
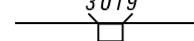

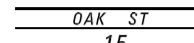
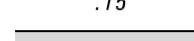

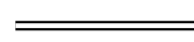







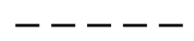
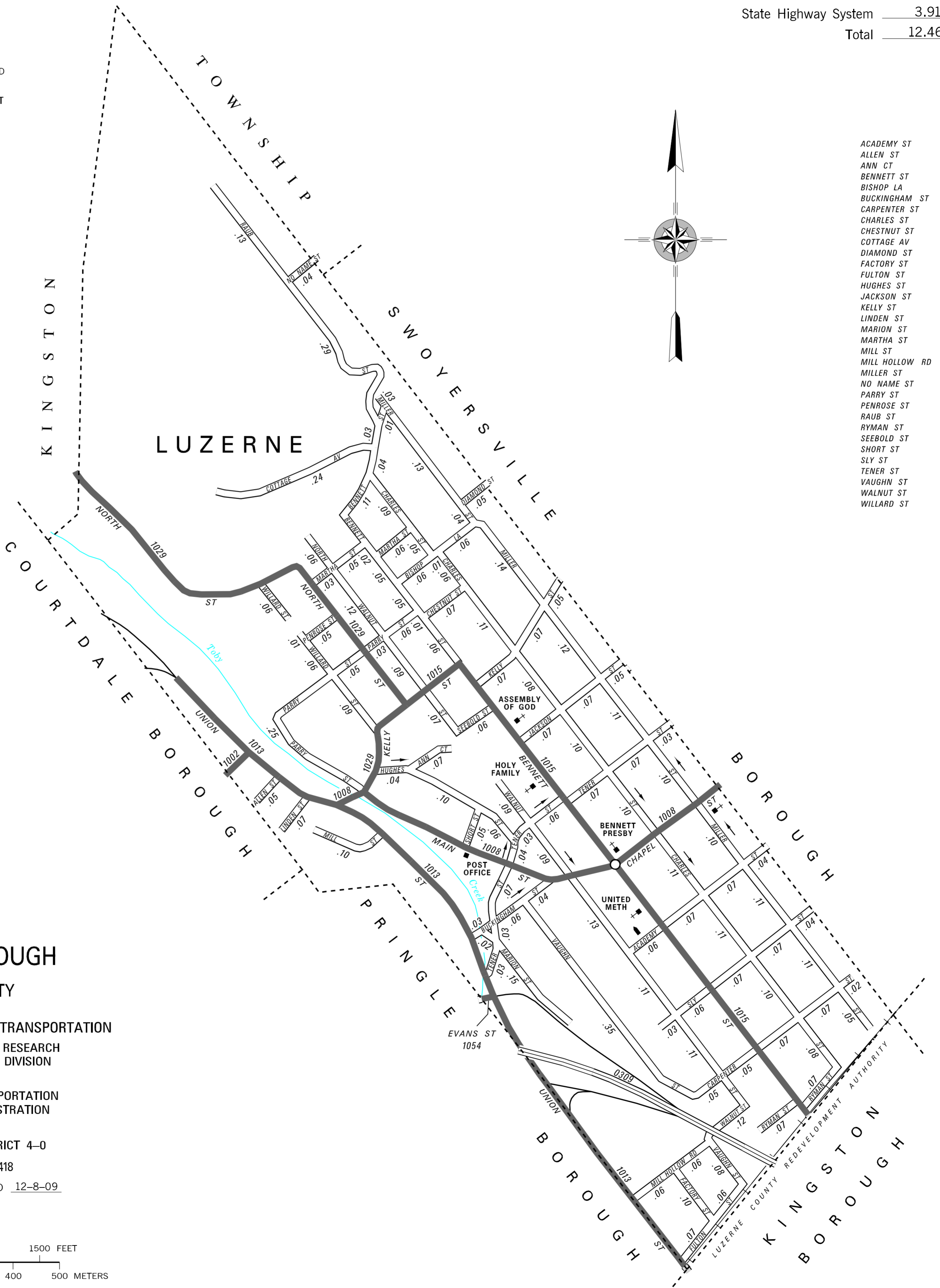


LEGEND

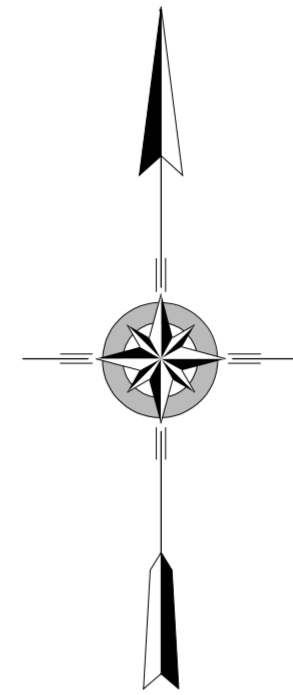
-  LIMITED ACCESS HIGHWAY
-  STATE ROUTE AND NUMBER
-  STATE MAINTAINED BRIDGE ON BOROUGH STREET
-  BOROUGH STREET NAME AND SEGMENT LENGTH IN MILES
-  TURNBACK BOROUGH STREET
-  BOROUGH ALLEY
-  OTHER ROAD
-  RAILROAD
-  STATE BOUNDARY
-  COUNTY BOUNDARY
-  TOWNSHIP BOUNDARY
-  CITY BOUNDARY
-  BOROUGH BOUNDARY
-  MUNICIPAL BUILDING
-  SPLIT MILEAGE BETWEEN MUNICIPALITIES
-  SCHOOL, COLLEGE OR UNIVERSITY
-  POINT OF INTEREST

POPULATION 2,952
(2000 Census)

TOTAL MILES	
Borough Road System	8.55
State Highway System	3.91
Total	12.46



- ACADEMY ST
- ALLEN ST
- ANN CT
- BENNETT ST
- BISHOP LA
- BUCKINGHAM ST
- CARPENTER ST
- CHARLES ST
- CHESTNUT ST
- COTTAGE AV
- DIAMOND ST
- FACTORY ST
- FULTON ST
- HUGHES ST
- JACKSON ST
- KELLY ST
- LINDEN ST
- MARION ST
- MARTHA ST
- MILL ST
- MILL HOLLOW RD
- MILLER ST
- NO NAME ST
- PARRY ST
- PENROSE ST
- RAUB ST
- RYMAN ST
- SEEBOLD ST
- SHORT ST
- SLY ST
- TENER ST
- VAUGHN ST
- WALNUT ST
- WILLARD ST



LUZERNE BOROUGH

LUZERNE COUNTY

PREPARED BY THE
PENNSYLVANIA DEPARTMENT OF TRANSPORTATION

BUREAU OF PLANNING AND RESEARCH
GEOGRAPHIC INFORMATION DIVISION

IN COOPERATION WITH THE
U.S. DEPARTMENT OF TRANSPORTATION
FEDERAL HIGHWAY ADMINISTRATION

AND
MUNICIPAL SERVICES DISTRICT 4-0

MUNICIPAL CODE 40 418

REVISED PER FORM 990 DATED 12-8-09

