
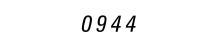


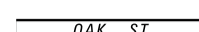
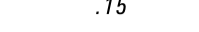











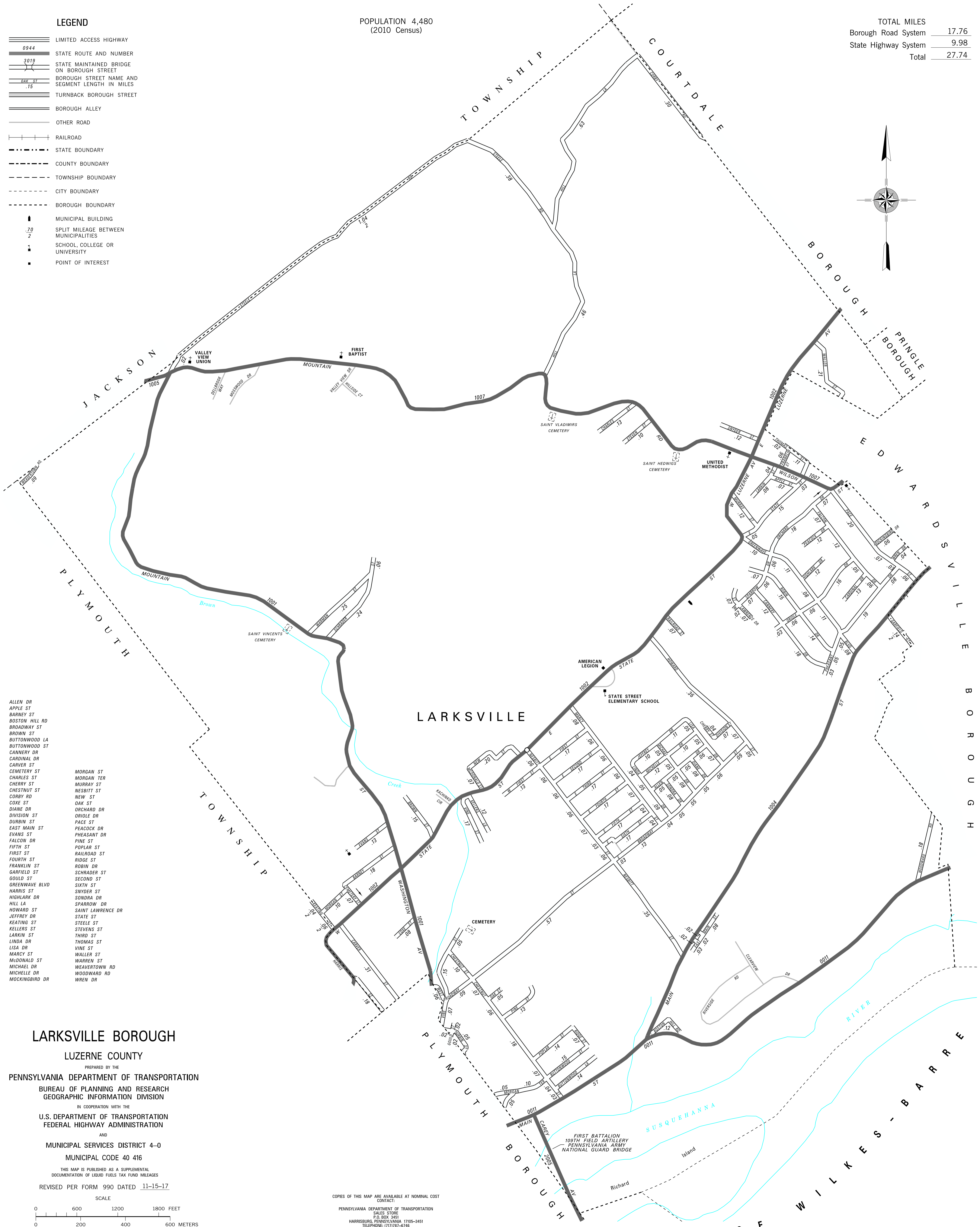
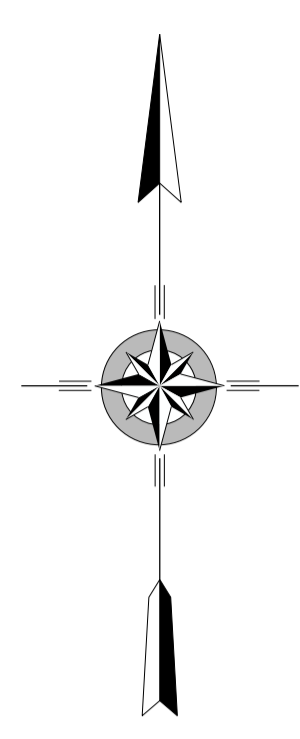


POPULATION 4,480
(2010 Census)

TOTAL MILES
Borough Road System 17.76
State Highway System 9.98
Total 27.74

LEGEND

-  LIMITED ACCESS HIGHWAY
-  STATE ROUTE AND NUMBER
-  STATE MAINTAINED BRIDGE ON BOROUGH STREET
-  BOROUGH STREET NAME AND SEGMENT LENGTH IN MILES
-  TURNBACK BOROUGH STREET
-  BOROUGH ALLEY
-  OTHER ROAD
-  RAILROAD
-  STATE BOUNDARY
-  COUNTY BOUNDARY
-  TOWNSHIP BOUNDARY
-  CITY BOUNDARY
-  BOROUGH BOUNDARY
-  MUNICIPAL BUILDING
-  SPLIT MILEAGE BETWEEN MUNICIPALITIES
-  SCHOOL COLLEGE OR UNIVERSITY
-  POINT OF INTEREST



- ALLEN DR
- APPLE ST
- BARNEY ST
- BOSTON HILL RD
- BROADWAY ST
- BROWN ST
- BUTTONWOOD LA
- BUTTONWOOD ST
- CANNERY DR
- CARDINAL DR
- CARVER ST
- CEMETERY ST
- CHARLES ST
- CHESS ST
- CHESTNUT ST
- CORRY RD
- COKE ST
- DIANE DR
- DIVISION ST
- DURBIN ST
- EAST MAIN ST
- EVANS ST
- FALCON DR
- FIFTH ST
- FIRST ST
- FOURTH ST
- FRANKLIN ST
- GARFIELD ST
- GOULD ST
- GREENWAVE BLVD
- HARRIS ST
- HIGHLARK DR
- HILL LA
- HOWARD ST
- JEFFREY DR
- KEATING ST
- KELLERS ST
- LARKIN ST
- LINDA DR
- LISA DR
- MARCY ST
- MCDONALD ST
- MICHAEL DR
- MICHELLE DR
- MOCKINGBIRD DR
- MORGAN ST
- MORGAN TER
- MURRAY ST
- NEBITT ST
- NEW ST
- OAK ST
- ORCHARD DR
- ORIOLE DR
- PACE ST
- PEACOCK DR
- PIESANT DR
- PINE ST
- POPLAR ST
- RAILROAD ST
- RIDGE ST
- ROBIN DR
- SCHRAEDER ST
- SECOND ST
- SIXTH ST
- SNYDER ST
- SONDRA DR
- SPARROW DR
- SAINT LAWRENCE DR
- STATE ST
- STEELE ST
- STEVENS ST
- THIRD ST
- THOMAS ST
- VINE ST
- WALLER ST
- WARREN ST
- WEAVERTOWN RD
- WOODWARD RD
- WREN DR

LARKSVILLE BOROUGH

LUZERNE COUNTY

PREPARED BY THE
PENNSYLVANIA DEPARTMENT OF TRANSPORTATION

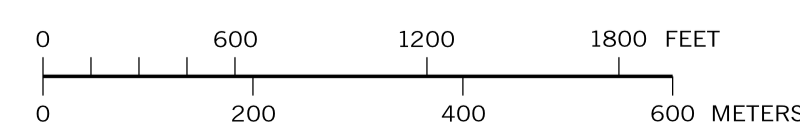
BUREAU OF PLANNING AND RESEARCH
GEOGRAPHIC INFORMATION DIVISION

IN COOPERATION WITH THE
U.S. DEPARTMENT OF TRANSPORTATION
FEDERAL HIGHWAY ADMINISTRATION

AND
MUNICIPAL SERVICES DISTRICT 4-0
MUNICIPAL CODE 40 416

THIS MAP IS PUBLISHED AS A SUPPLEMENTAL
DOCUMENTATION OF LIQUID FUELS TAX FUND MILEAGES
REVISED PER FORM 990 DATED 11-15-17

SCALE



COPIES OF THIS MAP ARE AVAILABLE AT NOMINAL COST
CONTACT:
PENNSYLVANIA DEPARTMENT OF TRANSPORTATION
SALES STORE
P.O. BOX 3461
HARRISBURG, PENNSYLVANIA 17105-3461
TELEPHONE: (717)781-4746