

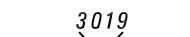
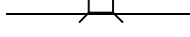

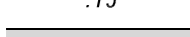








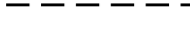
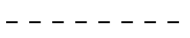

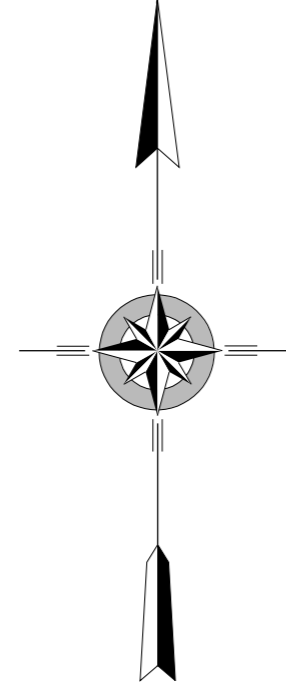


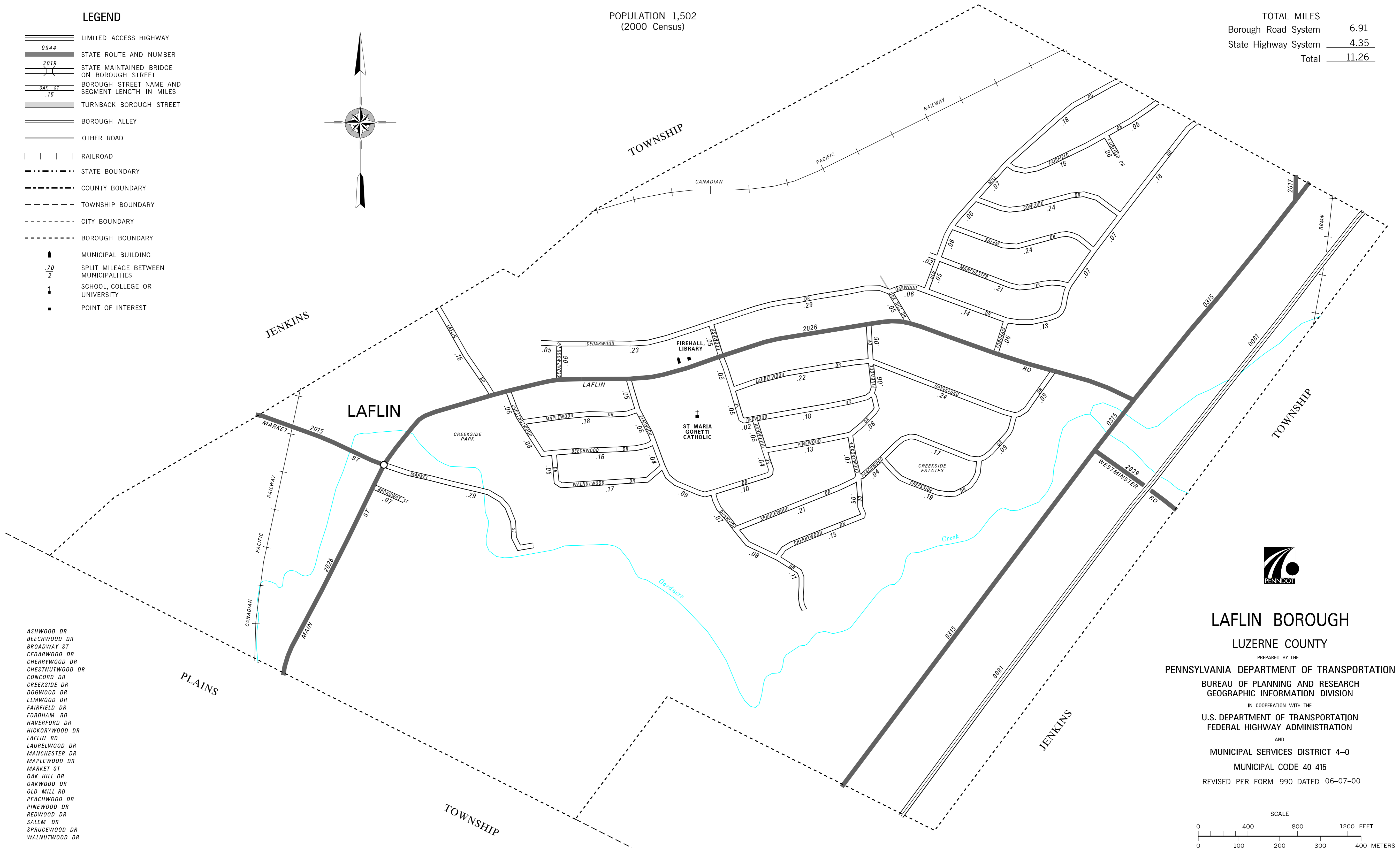
**LEGEND**

-  LIMITED ACCESS HIGHWAY
-  STATE ROUTE AND NUMBER
-  STATE MAINTAINED BRIDGE ON BOROUGH STREET
-  BOROUGH STREET NAME AND SEGMENT LENGTH IN MILES
-  TURNBACK BOROUGH STREET
-  BOROUGH ALLEY
-  OTHER ROAD
-  RAILROAD
-  STATE BOUNDARY
-  COUNTY BOUNDARY
-  TOWNSHIP BOUNDARY
-  CITY BOUNDARY
-  BOROUGH BOUNDARY
-  MUNICIPAL BUILDING
-  SPLIT MILEAGE BETWEEN MUNICIPALITIES
-  SCHOOL, COLLEGE OR UNIVERSITY
-  POINT OF INTEREST



POPULATION 1,502  
(2000 Census)

TOTAL MILES	
Borough Road System	6.91
State Highway System	4.35
<b>Total</b>	<b>11.26</b>



- ASHWOOD DR
- BEECHWOOD DR
- BROADWAY ST
- CEDARWOOD DR
- CHERRYWOOD DR
- CHESTNUTWOOD DR
- CONCORD DR
- CREEKSIDE DR
- DOGWOOD DR
- ELMWOOD DR
- FAIRFIELD DR
- FORDHAM DR
- HICKORYWOOD DR
- LAFLIN RD
- LAURELWOOD DR
- MANCHESTER DR
- MAPLEWOOD DR
- MARKET ST
- OAK HILL DR
- OAKWOOD DR
- OLD MILL DR
- PEACHWOOD DR
- PINEWOOD DR
- REDWOOD DR
- SALEM DR
- SPRUCEWOOD DR
- WALNUTWOOD DR



**LAFLIN BOROUGH**

LUZERNE COUNTY

PREPARED BY THE  
PENNSYLVANIA DEPARTMENT OF TRANSPORTATION

BUREAU OF PLANNING AND RESEARCH  
GEOGRAPHIC INFORMATION DIVISION

IN COOPERATION WITH THE  
U.S. DEPARTMENT OF TRANSPORTATION  
FEDERAL HIGHWAY ADMINISTRATION

AND  
MUNICIPAL SERVICES DISTRICT 4-0

MUNICIPAL CODE 40 415

REVISED PER FORM 990 DATED 06-07-00

