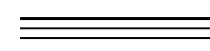
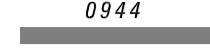
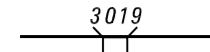
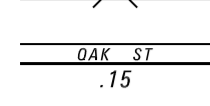

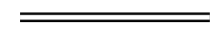





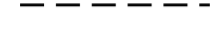
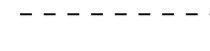
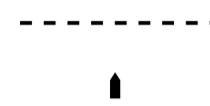
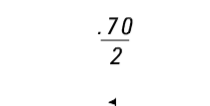




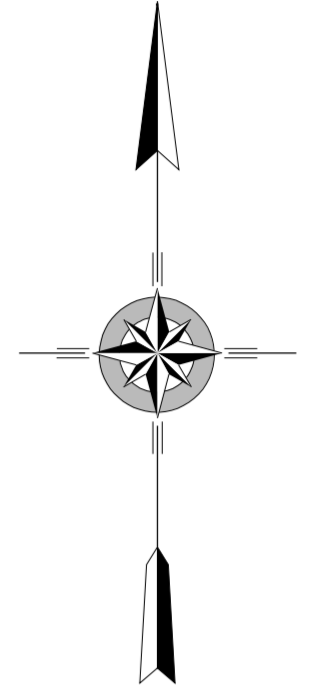
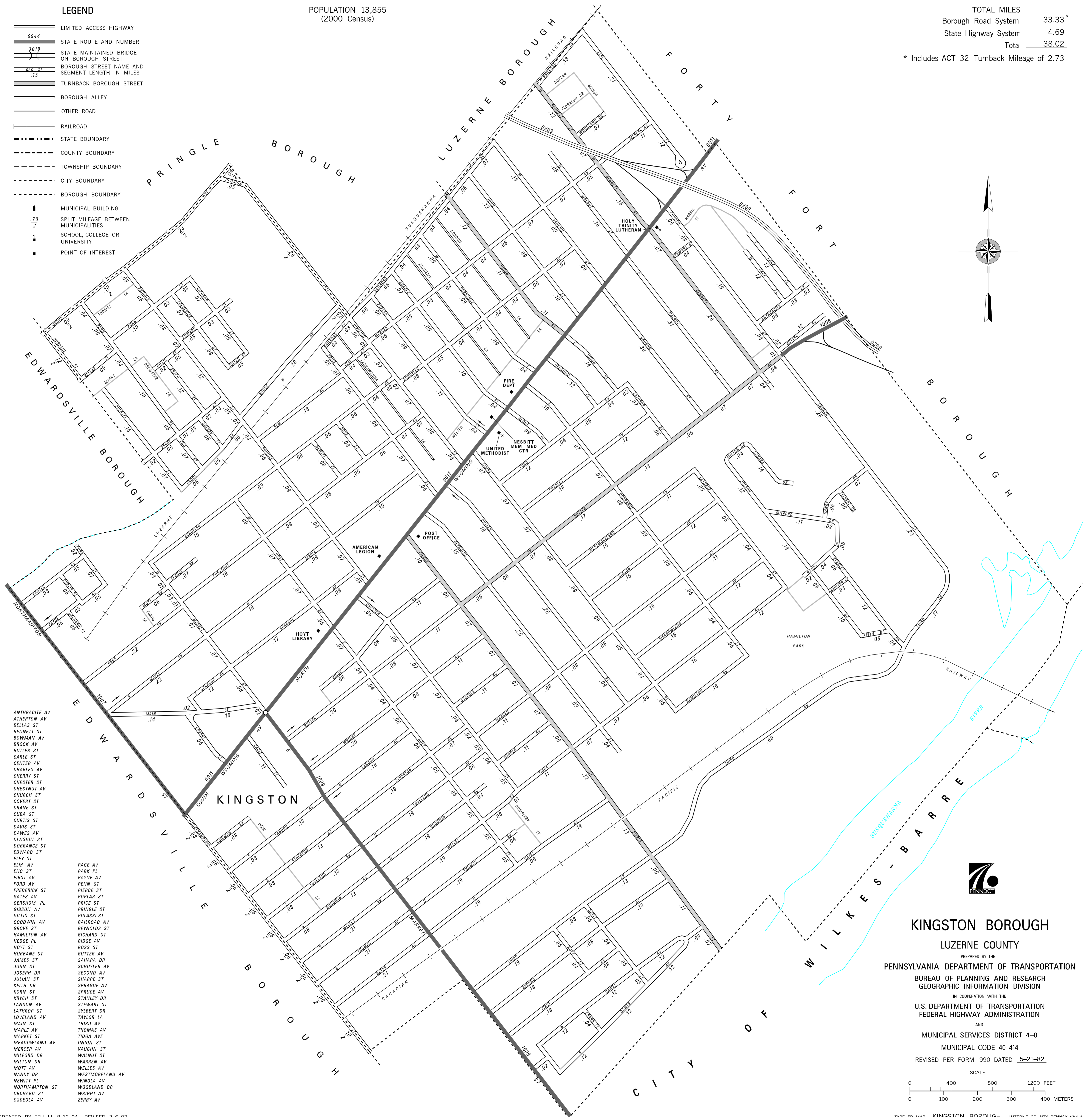
LEGEND

-  LIMITED ACCESS HIGHWAY
-  STATE ROUTE AND NUMBER
-  STATE MAINTAINED BRIDGE ON BOROUGH STREET
-  BOROUGH STREET NAME AND SEGMENT LENGTH IN MILES
-  TURNBACK BOROUGH STREET
-  BOROUGH ALLEY
-  OTHER ROAD
-  RAILROAD
-  STATE BOUNDARY
-  COUNTY BOUNDARY
-  TOWNSHIP BOUNDARY
-  CITY BOUNDARY
-  BOROUGH BOUNDARY
-  MUNICIPAL BUILDING
-  SPLIT MILEAGE BETWEEN MUNICIPALITIES
-  SCHOOL, COLLEGE OR UNIVERSITY
-  POINT OF INTEREST

POPULATION 13,855
(2000 Census)

TOTAL MILES
Borough Road System 33.33*
State Highway System 4.69
Total 38.02

* Includes ACT 32 Turnback Mileage of 2.73



- ANTHRACITE AV
- ATHERTON AV
- BELLAS ST
- BENNETT ST
- BOWMAN AV
- BROOK AV
- BUTLER ST
- CABLE ST
- CENTER AV
- CHARLES AV
- CHEERY ST
- CHESTNUT AV
- CHURCH ST
- COVERT ST
- CRANE ST
- CUBA ST
- CURTIS ST
- DAVIS ST
- DAWES AV
- DIVISION ST
- DORBRANCE ST
- EDWARD ST
- ELEY ST
- ELM AV
- END ST
- FIRST AV
- FORD AV
- FREDERICK ST
- GATES AV
- GERSHOM PL
- GIBSON AV
- GILLIS ST
- GODDWIN AV
- GROVE ST
- HAMILTON AV
- HEDGE PL
- HOYT ST
- HURBANE ST
- JAMES ST
- JOHN ST
- JOSEPH DR
- JULIAN ST
- KEITH DR
- KORN ST
- KRYCH ST
- LANDON AV
- LATHROP ST
- LOVELAND AV
- MAIN ST
- MAPLE AV
- MARKET ST
- MEADOWLAND AV
- MERCER AV
- MILFORD DR
- MILTON DR
- MOTT AV
- NANDY DR
- NEWITT PL
- NORTHAMPTON ST
- ORCHARD ST
- OSCEOLA AV
- PAGE AV
- PARK PL
- PAYNE AV
- PENN ST
- PIERCE ST
- POPLAR ST
- PRICE ST
- PRINGLE ST
- PULASKI ST
- RAILROAD AV
- SCHUYLER AV
- SECOND AV
- SHARPE ST
- SPRAGUE AV
- SPRUCE AV
- STANLEY DR
- STEWART ST
- SYBERT DR
- TAYLOR LA
- THIRD AV
- THOMAS AV
- TIOGA AVE
- UNION ST
- VAUGHN ST
- WALNUT ST
- WARREN AV
- WELLES AV
- WESTMORELAND AV
- WINGOLA AV
- WOODLAND DR
- WRIGHT AV
- ZEBBY AV



KINGSTON BOROUGH

LUZERNE COUNTY

PREPARED BY THE
PENNSYLVANIA DEPARTMENT OF TRANSPORTATION

BUREAU OF PLANNING AND RESEARCH
GEOGRAPHIC INFORMATION DIVISION

IN COOPERATION WITH THE
U.S. DEPARTMENT OF TRANSPORTATION
FEDERAL HIGHWAY ADMINISTRATION

AND
MUNICIPAL SERVICES DISTRICT 4-0

MUNICIPAL CODE 40 414

REVISED PER FORM 990 DATED 5-21-82

SCALE

