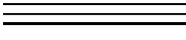
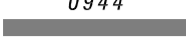
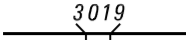
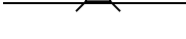
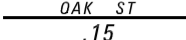












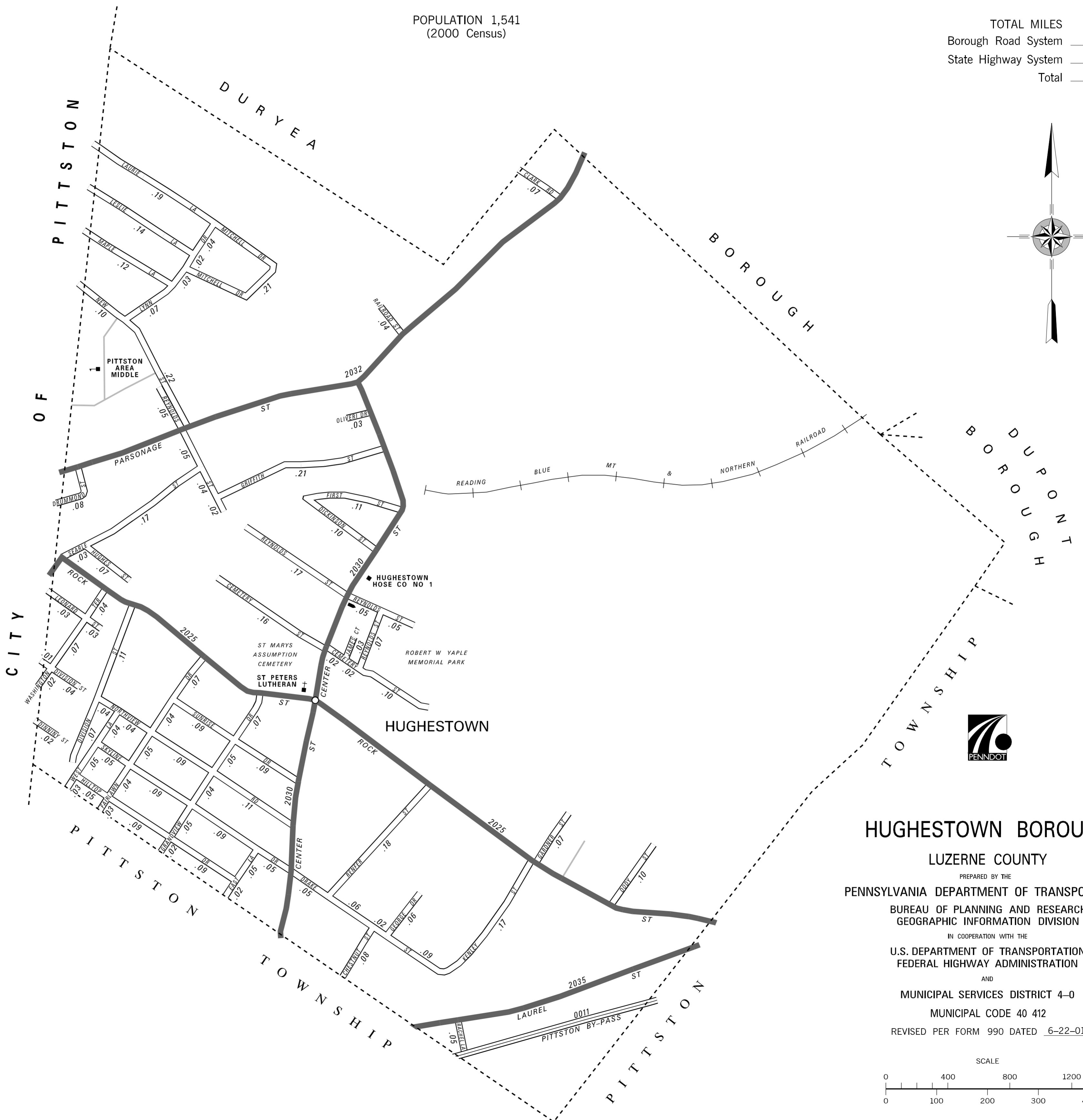
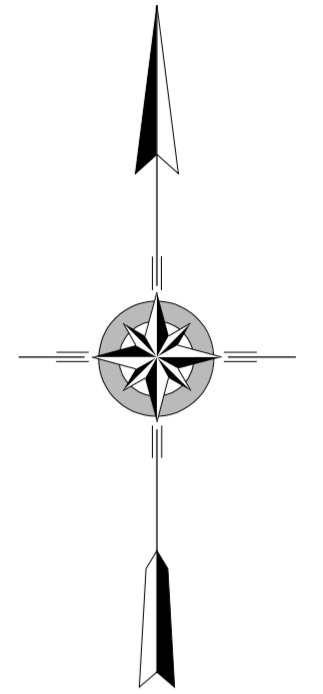


LEGEND

-  LIMITED ACCESS HIGHWAY
-  STATE ROUTE AND NUMBER
-  STATE MAINTAINED BRIDGE ON BOROUGH STREET
-  BOROUGH STREET NAME AND SEGMENT LENGTH IN MILES
-  TURNBACK BOROUGH STREET
-  BOROUGH ALLEY
-  OTHER ROAD
-  RAILROAD
-  STATE BOUNDARY
-  COUNTY BOUNDARY
-  TOWNSHIP BOUNDARY
-  CITY BOUNDARY
-  BOROUGH BOUNDARY
-  MUNICIPAL BUILDING
-  SPLIT MILEAGE BETWEEN MUNICIPALITIES
-  SCHOOL, COLLEGE OR UNIVERSITY
-  POINT OF INTEREST

POPULATION 1,541
(2000 Census)

TOTAL MILES	
Borough Road System	5.87
State Highway System	2.60
Total	8.47



- CEMETERY ST
- CHESTNUT ST
- CLARK RD
- DICKINSON ST
- DINNINY ST
- DIVISION ST
- DODY ST
- DRAKE ST
- DRUMMOND ST
- EAST LA
- FAIRLAWN DR
- FIRST ST
- GARDNER ST
- GEORGE DR
- GRANDVIEW DR
- GRIFFITH ST
- HILLTOP RD
- HUGHES ST
- JAMES CT
- KENLEY ST
- LAURIE LA
- LEONARD ST
- LESLIE LA
- LYNN DR
- MAPLE LA
- MITCHELL DR
- NEW ST
- NORTHVIEW RD
- OLIVERI DR
- RACHEL LA
- RAILROAD ST
- RENFER ST
- REYNOLDS ST
- SEARLE ST
- SKYLINE DR
- SUNRISE LA
- WASHINGTON TER
- WEST LA

HUGHESTOWN BOROUGH

LUZERNE COUNTY

PREPARED BY THE
PENNSYLVANIA DEPARTMENT OF TRANSPORTATION

BUREAU OF PLANNING AND RESEARCH
GEOGRAPHIC INFORMATION DIVISION

IN COOPERATION WITH THE
U.S. DEPARTMENT OF TRANSPORTATION
FEDERAL HIGHWAY ADMINISTRATION

AND
MUNICIPAL SERVICES DISTRICT 4-0

MUNICIPAL CODE 40 412

REVISED PER FORM 990 DATED 6-22-01

