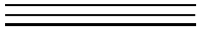

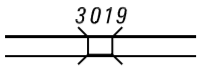
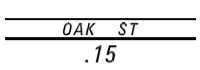










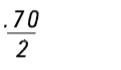




POPULATION 3,643  
(2000 Census)

TOTAL MILES  
Borough Road System 14.89  
State Highway System 1.50  
Total 16.39

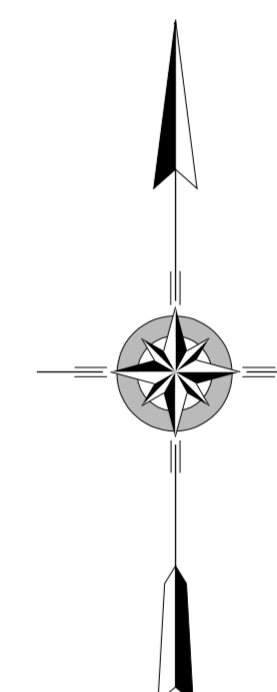
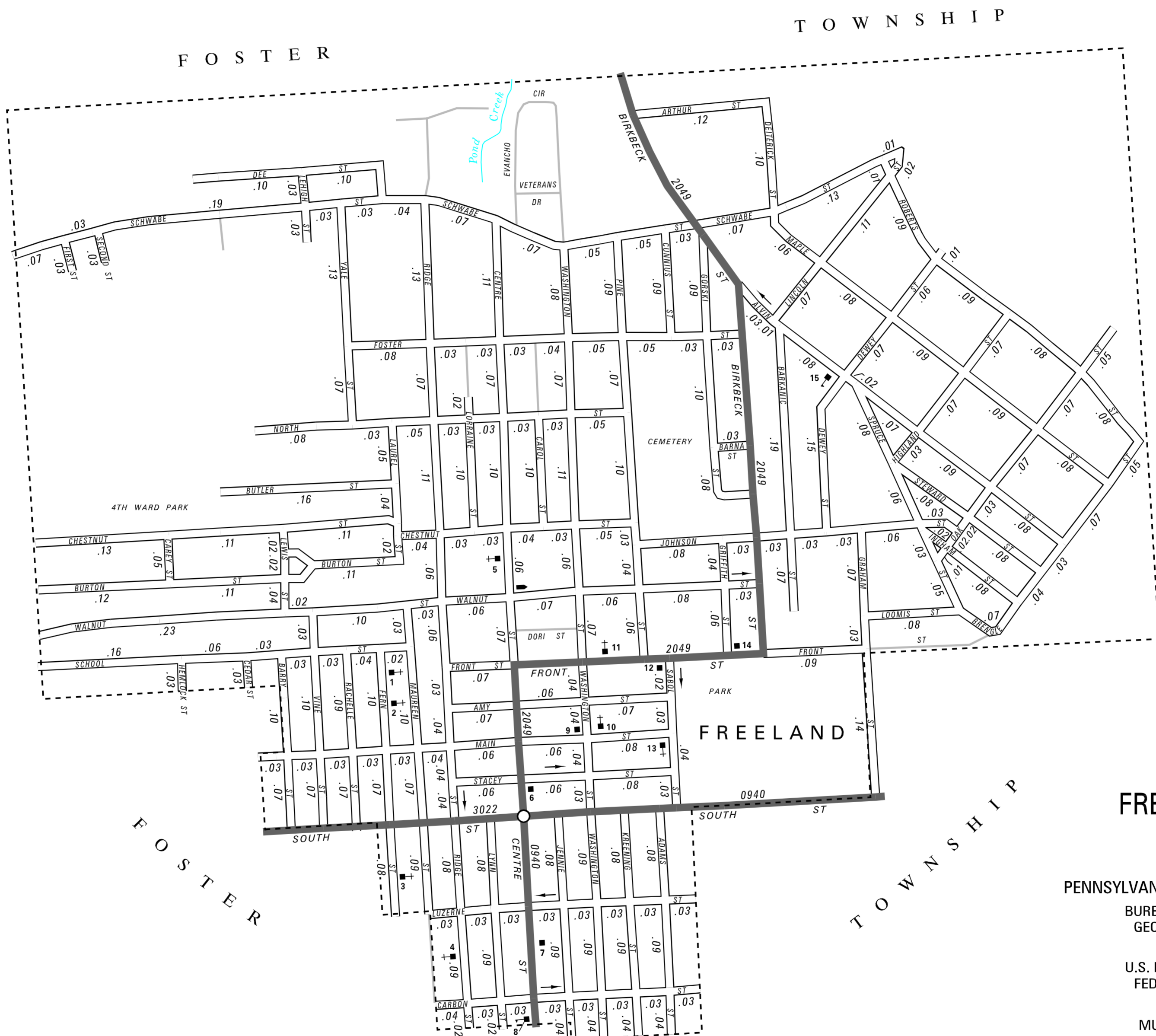
LEGEND

-  LIMITED ACCESS HIGHWAY
-  STATE ROUTE AND NUMBER
-  STATE MAINTAINED BRIDGE ON BOROUGH STREET
-  BOROUGH STREET NAME AND SEGMENT LENGTH IN MILES
-  TURNBACK BOROUGH STREET
-  BOROUGH ALLEY
-  OTHER ROAD
-  RAILROAD
-  STATE BOUNDARY
-  COUNTY BOUNDARY
-  TOWNSHIP BOUNDARY
-  CITY BOUNDARY
-  BOROUGH BOUNDARY
-  MUNICIPAL BUILDING
-  SPLIT MILEAGE BETWEEN MUNICIPALITIES
-  SCHOOL, COLLEGE OR UNIVERSITY
-  POINT OF INTEREST

PLACES OF WORSHIP AND POINTS OF INTEREST

- 1 ST MARYS BYZANTINE
- 2 ST ANTHONYS CATHOLIC
- 3 ST MICHAELS CATHOLIC
- 4 ST CASHMERE CATHOLIC
- 5 ST ANNS CATHOLIC
- 6 AMERICAN LEGION
- 7 VFW
- 8 MMI PREP
- 9 POST OFFICE
- 10 ST LUKES LUTHERAN
- 11 PRESBYTERIAN
- 12 YMCA
- 13 PARK METHODIST
- 14 LIBRARY
- 15 FREELAND ELEMENTARY/MIDDLE

- ADAMS ST
- ALVIN ST
- AMY ST
- ARTHUR ST
- BARKANIC ST
- BARNA ST
- BARRY ST
- BREngle ST
- BURTON ST
- BUTLER ST
- CARBON ST
- CAREY ST
- CAROL ST
- CEDAR ST
- CENTRE ST
- CHESTNUT ST
- CUNNIUS ST
- DEE ST
- DEITERICK ST
- DEWEY ST
- FERN ST
- FIRST ST
- FOSTER ST
- FRONT ST
- GORSKI ST
- GRAHAM ST
- GRIFFITH ST
- HEMLOCK ST
- HIGHLAND ST
- INGHAM ST
- JENNIE ST
- JOHNSON ST
- KREENING ST
- LAUREL ST
- LEHIGH ST
- LEWIS ST
- LINCOLN ST
- LOOMIS ST
- LORRAINE ST
- LUZURNE ST
- LYNN ST
- MAIN ST
- MAPLE ST
- MAUREEN ST
- NORTH ST
- OAK ST
- PINE ST
- RACHELLE ST
- RIDGE ST
- ROBERTS ST
- SABOL ST
- SCHOOL ST
- SCHWABE ST
- SECOND ST
- SPRUCE ST
- STACEY ST
- STEWART ST
- VINE ST
- WALNUT ST
- WASHINGTON ST
- YALE ST



FREELAND BOROUGH

LUZERNE COUNTY

PREPARED BY THE  
PENNSYLVANIA DEPARTMENT OF TRANSPORTATION  
BUREAU OF PLANNING AND RESEARCH  
GEOGRAPHIC INFORMATION DIVISION  
IN COOPERATION WITH THE  
U.S. DEPARTMENT OF TRANSPORTATION  
FEDERAL HIGHWAY ADMINISTRATION  
AND  
MUNICIPAL SERVICES DISTRICT 4-0  
MUNICIPAL CODE 40 411  
REVISED PER FORM 990 DATED 6-19-01

