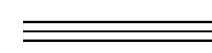

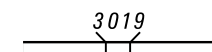

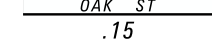







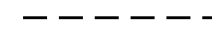
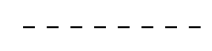
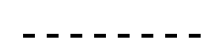

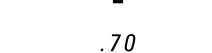


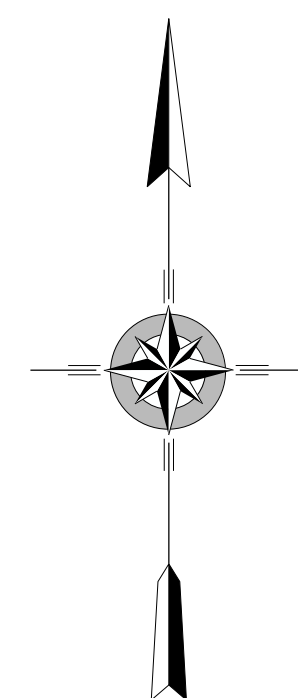
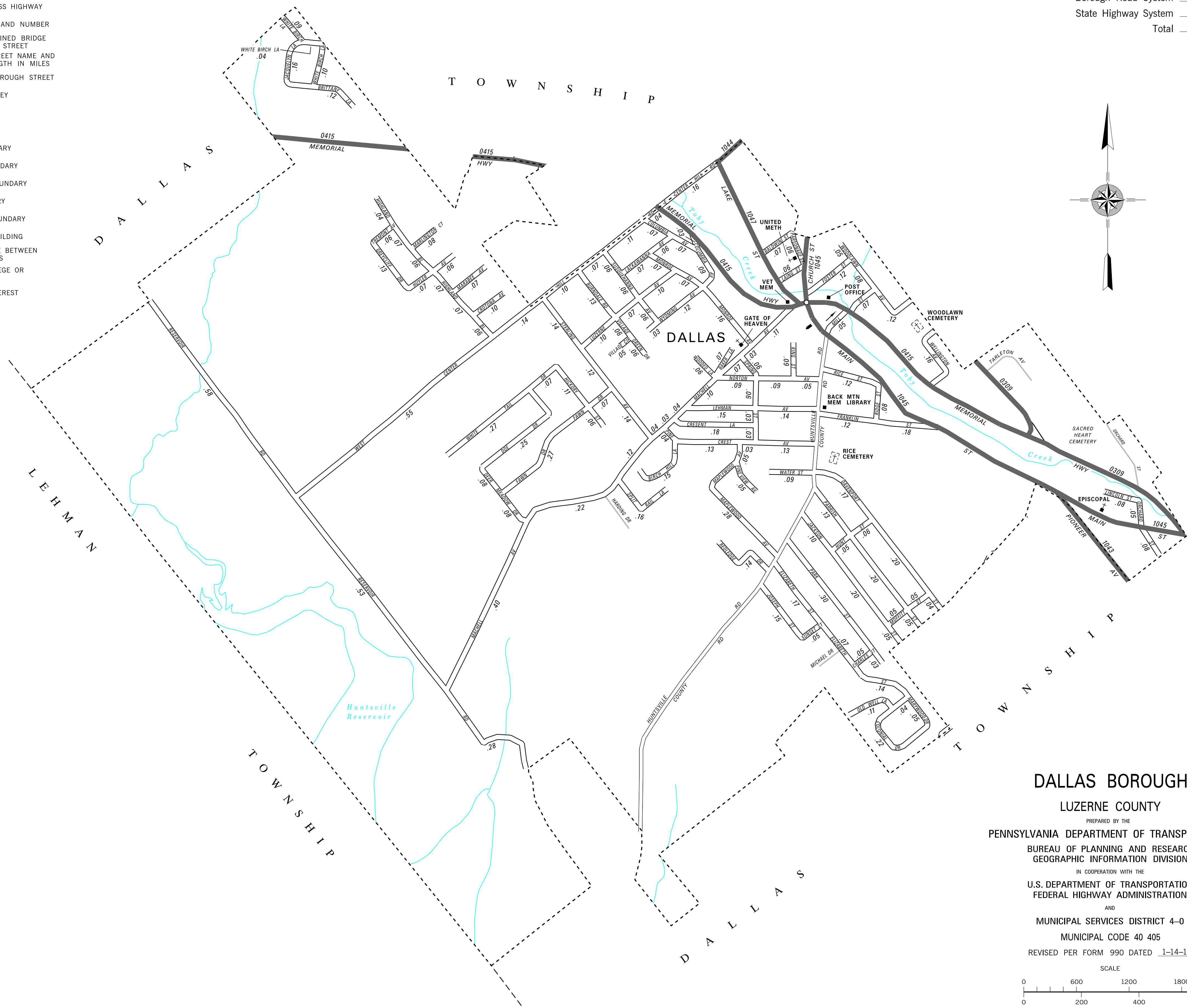
POPULATION 2,804
(2010 Census)

TOTAL MILES
Borough Road System 15.05
State Highway System 3.08
Total 18.13

LEGEND

-  LIMITED ACCESS HIGHWAY
-  STATE ROUTE AND NUMBER
-  STATE MAINTAINED BRIDGE ON BOROUGH STREET
-  BOROUGH STREET NAME AND SEGMENT LENGTH IN MILES
-  TURNBACK BOROUGH STREET
-  BOROUGH ALLEY
-  OTHER ROAD
-  RAILROAD
-  STATE BOUNDARY
-  COUNTY BOUNDARY
-  TOWNSHIP BOUNDARY
-  CITY BOUNDARY
-  BOROUGH BOUNDARY
-  MUNICIPAL BUILDING
-  SPLIT MILEAGE BETWEEN MUNICIPALITIES
-  SCHOOL, COLLEGE OR UNIVERSITY
-  POINT OF INTEREST

- BAKER LA
- BALDWIN ST
- BRITTANY LA
- BURNDALE RD
- CENTER HILL RD
- CHARLES ST
- COLONIAL DR
- COLUMBIA AV
- CRESENT LA
- CROTONA AV
- DAVENPORT ST
- DEER MEADOW DR
- DOE DR
- ELIZABETH ST
- FAWN DR
- FOSTER ST
- FRANKLIN ST
- GREYCLIFF DR
- HICKORY ST
- HIGHLAND BLVD
- HUNT ST
- HUYLER AV
- JACQUELYN LA
- JACKSON ST
- JOSEPH ST
- KING ST
- LACKAWANNA AV
- LAING ST
- LEHMAN AV
- LINCOLN ST
- LUZERNE AV
- MACHELL AV
- MOFFITT ST
- MAPLEWOOD AV
- MARABEE AV
- MARLINGTON CT
- MARYWOOD DR
- MILL ST
- MONROE AV
- NORTON AV
- OLD WELL LA
- ORCHARD ST
- PARK ST
- PARRISH ST
- PARSONAGE ST
- PINE CREST AV
- PINEVIEW AV
- REDLEDGE DR
- RESERVOIR RD
- RICE ST
- RIDGE ST
- SPLIT RAIL LA
- SPRING ST
- STERLING AV
- SUNSET ST
- SUSQUEHANNA AV
- TREMONT AV
- VILLAGE CIR
- VILLAGE GREEN DR
- WATER ST
- WELLINGTON AV
- WHITE BIRCH LA
- WHITE TAIL DR
- WOODED LA
- WOODLAWN AV
- WYOMING AV



DALLAS BOROUGH
LUZERNE COUNTY

PREPARED BY THE
PENNSYLVANIA DEPARTMENT OF TRANSPORTATION
BUREAU OF PLANNING AND RESEARCH
GEOGRAPHIC INFORMATION DIVISION
IN COOPERATION WITH THE
U.S. DEPARTMENT OF TRANSPORTATION
FEDERAL HIGHWAY ADMINISTRATION
AND
MUNICIPAL SERVICES DISTRICT 4-0
MUNICIPAL CODE 40 405

REVISED PER FORM 990 DATED 1-14-16

