
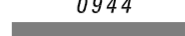
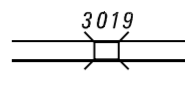
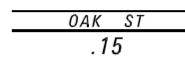






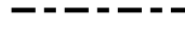








TOTAL MILES	
Borough Road System	3.96
State Highway System	1.20
Total	5.16

POPULATION 791  
(2000 Census)

**LEGEND**

-  LIMITED ACCESS HIGHWAY
-  STATE ROUTE AND NUMBER
-  STATE MAINTAINED BRIDGE ON BOROUGH STREET
-  BOROUGH STREET NAME AND SEGMENT LENGTH IN MILES
-  TURNBACK BOROUGH STREET
-  BOROUGH ALLEY
-  OTHER ROAD
-  RAILROAD
-  STATE BOUNDARY
-  COUNTY BOUNDARY
-  TOWNSHIP BOUNDARY
-  CITY BOUNDARY
-  BOROUGH BOUNDARY
-  MUNICIPAL BUILDING
-  SPLIT MILEAGE BETWEEN MUNICIPALITIES
-  SCHOOL, COLLEGE OR UNIVERSITY
-  POINT OF INTEREST



**COURTDALE BOROUGH**

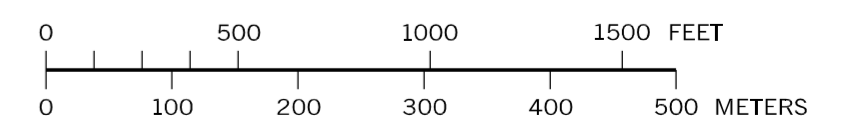
LUZERNE COUNTY

PREPARED BY THE  
PENNSYLVANIA DEPARTMENT OF TRANSPORTATION  
BUREAU OF PLANNING AND RESEARCH  
GEOGRAPHIC INFORMATION DIVISION

IN COOPERATION WITH THE  
U.S. DEPARTMENT OF TRANSPORTATION  
FEDERAL HIGHWAY ADMINISTRATION

AND  
MUNICIPAL SERVICES DISTRICT 4-0  
MUNICIPAL CODE 40 404

REVISED PER FORM 990 DATED 6-5-00  
SCALE



- ACADEMY ST
- ALBERT ST
- BARRE ST
- BLACKMAN ST
- BRYDEN CT
- CENTER ST
- CHARLES ST
- COOPER ST
- CORBY RD
- COURTRIGHT ST
- GREY ST
- HARRINGTON ST
- HELEN CT
- HILL ST
- HILLSIDE ST
- HOYT ST
- NORTH ST
- ROY ST
- SHORT ST
- VALLEY VIEW DR
- WHITE ROCK TER
- WOOD ST
- YANK ST

