

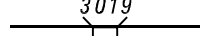
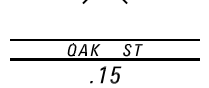








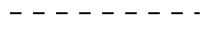






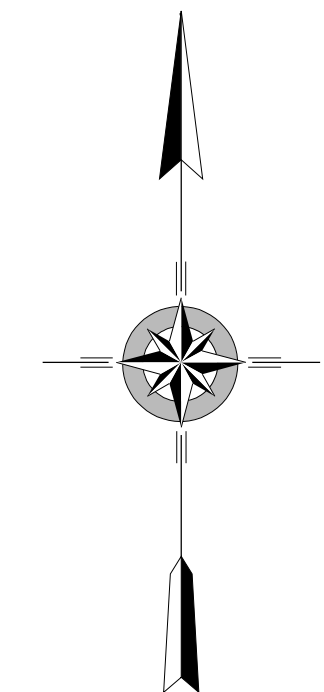
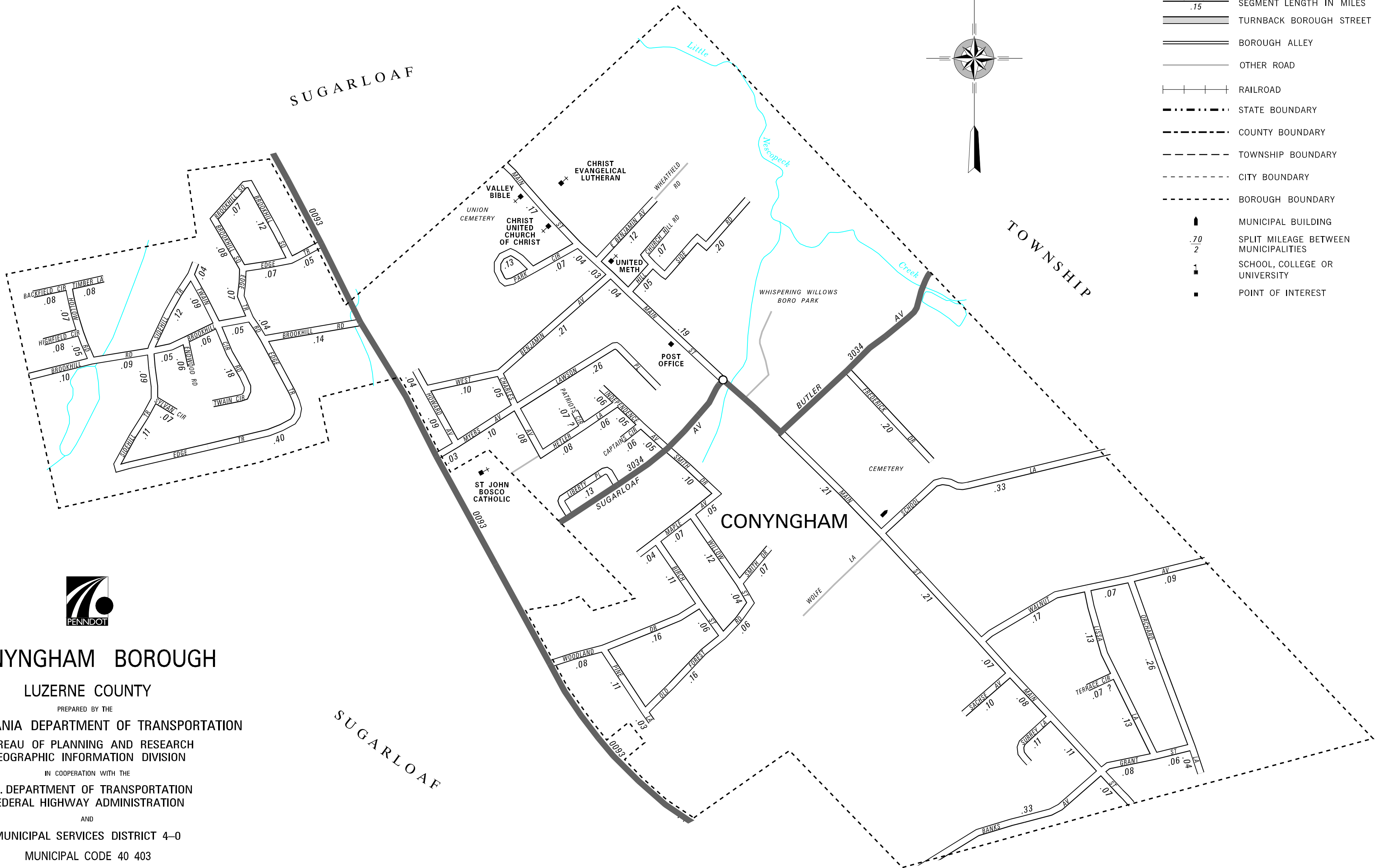
TOTAL MILES
 Borough Road System 9.32
 State Highway System .76
 Total 10.80

POPULATION 1,958
 (2000 Census)

LEGEND

-  LIMITED ACCESS HIGHWAY
-  STATE ROUTE AND NUMBER
-  STATE MAINTAINED BRIDGE ON BOROUGH STREET
-  BOROUGH STREET NAME AND SEGMENT LENGTH IN MILES
-  TURNBACK BOROUGH STREET
-  BOROUGH ALLEY
-  OTHER ROAD
-  RAILROAD
-  STATE BOUNDARY
-  COUNTY BOUNDARY
-  TOWNSHIP BOUNDARY
-  CITY BOUNDARY
-  BOROUGH BOUNDARY
-  MUNICIPAL BUILDING
-  SPLIT MILEAGE BETWEEN MUNICIPALITIES
-  SCHOOL, COLLEGE OR UNIVERSITY
-  POINT OF INTEREST

BACKFIELD CIR
 BANKS AV
 BENJAMIN AV
 BIRCH ST
 BROOKHILL RD
 BROOKHILL SQ
 CAPTAINS CIR
 CHARLES AV
 CHURCH HILL RD
 EDGE TR
 ENDWOOD RD
 FREDERICK DR
 GRANT ST
 HETLER LA
 HIGHFIELD CIR
 HILL SIDE RD
 HOLLOW RD
 HOWARD AV
 INDEPENDENCE AV
 LAWSON PL
 LIBERTY PL
 LISSA LA
 MAIN ST
 MAPLE AV
 MYERS AV
 OLD FOREST RD
 ORCHARD LA
 PARK CIR
 PATRIOTS CIR
 PINE LA
 SACHSE AV
 SCHOOL LA
 SIDEHILL TR
 SMITH DR
 SURREY LA
 SYLVAN CIR
 TERRACE CIR
 TIMBER CIR
 TWAIN CIR RD
 WALNUT AV
 WILLOW ST
 WOODLAND DR



CONYNGHAM BOROUGH

LUZERNE COUNTY

PREPARED BY THE
 PENNSYLVANIA DEPARTMENT OF TRANSPORTATION
 BUREAU OF PLANNING AND RESEARCH
 GEOGRAPHIC INFORMATION DIVISION
 IN COOPERATION WITH THE
 U.S. DEPARTMENT OF TRANSPORTATION
 FEDERAL HIGHWAY ADMINISTRATION
 AND
 MUNICIPAL SERVICES DISTRICT 4-0
 MUNICIPAL CODE 40 403
 REVISED PER FORM 990 DATED 07-22-99

