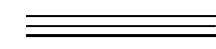
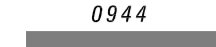
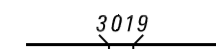
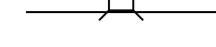
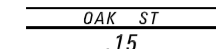




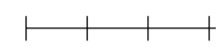



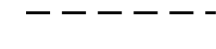
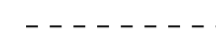




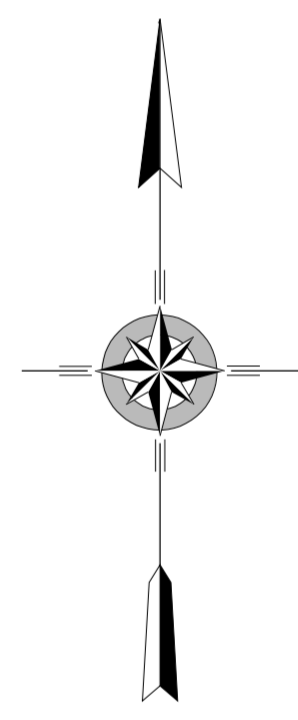
LEGEND

-  LIMITED ACCESS HIGHWAY
-  STATE ROUTE AND NUMBER
-  STATE MAINTAINED BRIDGE ON BOROUGH STREET
-  BOROUGH STREET NAME AND SEGMENT LENGTH IN MILES
-  TURNBACK BOROUGH STREET
-  BOROUGH ALLEY
-  OTHER ROAD
-  RAILROAD
-  STATE BOUNDARY
-  COUNTY BOUNDARY
-  TOWNSHIP BOUNDARY
-  CITY BOUNDARY
-  BOROUGH BOUNDARY
-  MUNICIPAL BUILDING
-  SPLIT MILEAGE BETWEEN MUNICIPALITIES
-  SCHOOL, COLLEGE OR UNIVERSITY
-  POINT OF INTEREST

- BENNETT ST
- CALAVERI ST
- CAMPBELL ST
- CHEERY ST
- CHESTNUT ST
- CHURCH ST
- CLARK ST
- COMMERCE ST
- COSTELLO CIR
- CREEK AL
- DAWSON ST
- FACTORY ST
- FIRST ST
- FOURTH ST
- GEDDING ST
- GREELEY ST
- GROVE ST
- HAWTHORNE ST
- HIGHLAND ST
- HOWARD ST
- JASON ST
- JOHN ST
- LAMPMAN ST
- LEHIGH ST
- LINDEN ST
- MCALPINE ST
- MCLEAN ST
- MILL ST
- MILL CREEK RD
- NEW ST
- NORTH THIRD ST
- PACKER ST
- PARK DR
- PITTSBURG AV
- PLANE AL
- PLANE ST
- PLAYGROUND AL
- RAILROAD ST
- RUSSELL ST
- SCHOOL ST
- SECOND ST
- SOUTH ST
- SPRING ST
- SPRUCE ST
- ST MARY'S ST
- SWIFT ST
- THIRD ST
- VALLEY ST
- VINE AL
- VINE ST
- WALNUT ST
- WILLIAM ST
- WINAN'S CT
- WOOD AL
- WOOD ST

POPULATION 2,851
(2000 Census)

TOTAL MILES
Borough Road System 13.96
State Highway System 3.46
Total 17.42



AVOCA BOROUGH

LUZERNE COUNTY

PREPARED BY THE
PENNSYLVANIA DEPARTMENT OF TRANSPORTATION
BUREAU OF PLANNING AND RESEARCH
GEOGRAPHIC INFORMATION DIVISION
IN COOPERATION WITH THE
U.S. DEPARTMENT OF TRANSPORTATION
FEDERAL HIGHWAY ADMINISTRATION
AND
MUNICIPAL SERVICES DISTRICT 4-0
MUNICIPAL CODE 40 402
REVISED PER FORM 990 DATED 7-17-03

