

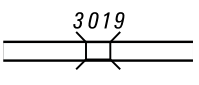
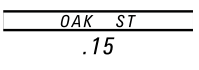







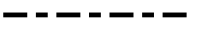


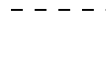




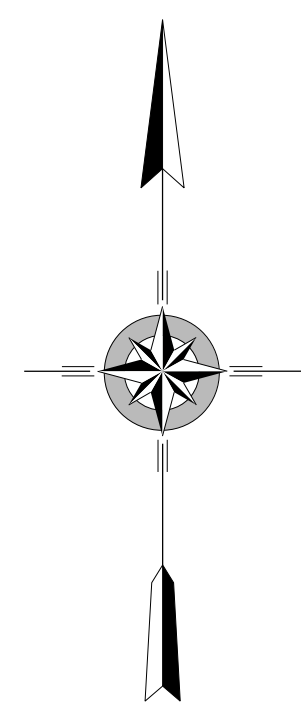
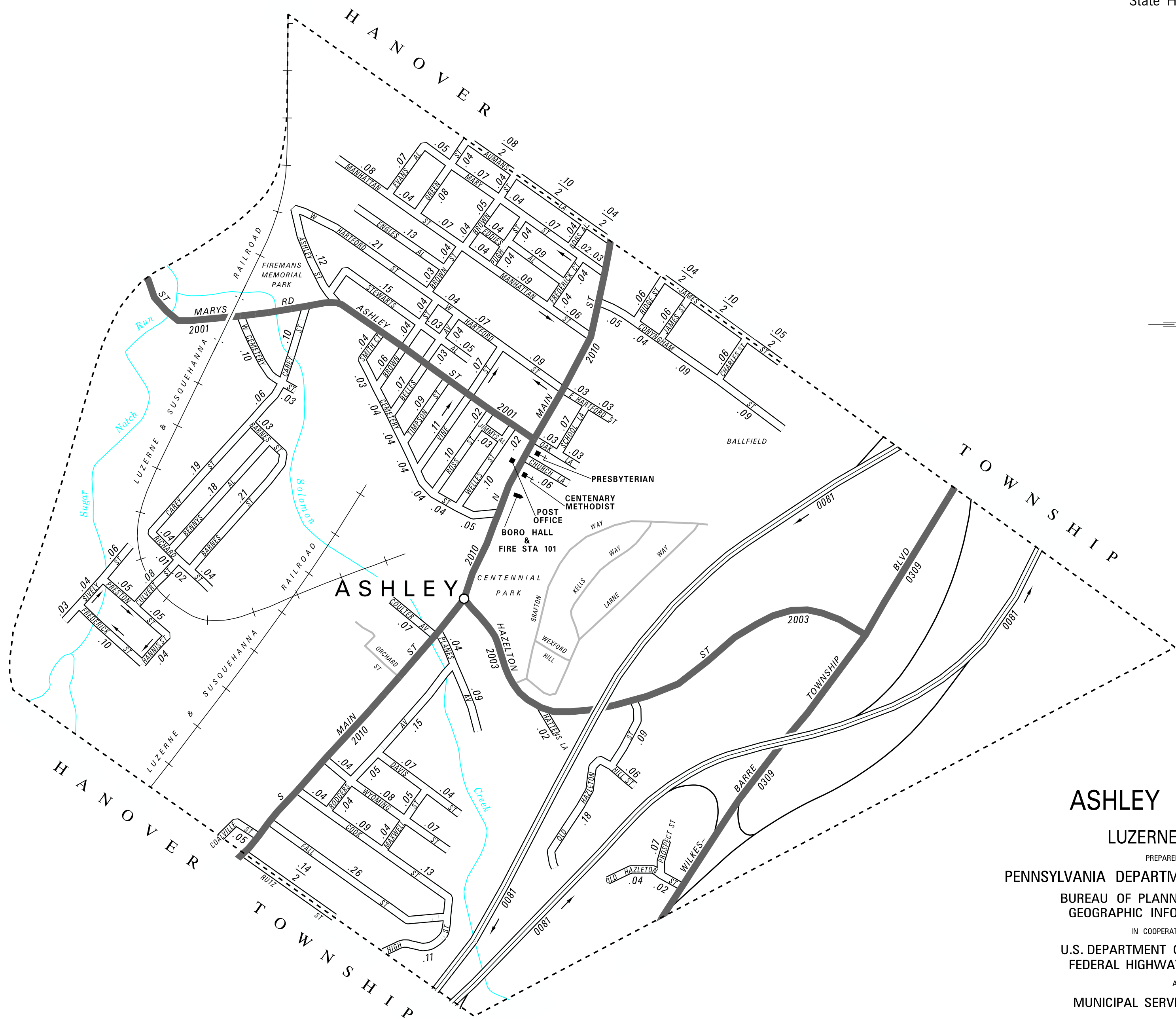
POPULATION 2,790
(2010 Census)

| TOTAL MILES | |
|----------------------|--------------|
| Borough Road System | 7.84 |
| State Highway System | 3.52 |
| Total | 11.36 |

LEGEND

-  LIMITED ACCESS HIGHWAY
-  STATE ROUTE AND NUMBER
-  STATE MAINTAINED BRIDGE ON BOROUGH STREET
-  BOROUGH STREET NAME AND SEGMENT LENGTH IN MILES
-  TURNBACK BOROUGH STREET
-  BOROUGH ALLEY
-  OTHER ROAD
-  RAILROAD
-  STATE BOUNDARY
-  COUNTY BOUNDARY
-  TOWNSHIP BOUNDARY
-  CITY BOUNDARY
-  BOROUGH BOUNDARY
-  MUNICIPAL BUILDING
-  SPLIT MILEAGE BETWEEN MUNICIPALITIES
-  SCHOOL, COLLEGE OR UNIVERSITY
-  POINT OF INTEREST

- ASHLEY ST
- AUMANS LA
- BARNES ST
- BELLES AV
- BENNY'S AL
- BOBS AL
- BROWN ST
- CAREY ST
- CEMETERY ST
- CHARLES ST
- CHURCH LA
- COALVILLE ST
- CONYNGHAM ST
- COOK ST
- COULTER AV
- CULVERT ST
- DAVIS ST
- EDDIES AL
- ENGLES AL
- EVANS AL
- FALL ST
- FREDERICK CT
- FREDERICK ST
- GREEN ST
- HANNIS ST
- HARTFORD ST
- HATTENS LA
- HIGH ST
- HILL ST
- JAMES ST
- JIMMYS AL
- MANHATTAN ST
- MARY ST
- MAXWELL ST
- OAK LA
- OLD HAZLETON ST
- PLANES AV
- PRESTON ST
- PROSPECT ST
- PUGH ST
- RICHARD ST
- RIDGE ST
- RODGERS AV
- ROSS ST
- RUTZ ST
- SCHOOL LA
- SIVELY ST
- SMITH CT
- STEWARTS AL
- TIMPSON ST
- VINE ST
- WELLES ST
- WEST CEMETERY ST
- WYOMING ST



ASHLEY BOROUGH
LUZERNE COUNTY

PREPARED BY THE
PENNSYLVANIA DEPARTMENT OF TRANSPORTATION
BUREAU OF PLANNING AND RESEARCH
GEOGRAPHIC INFORMATION DIVISION
IN COOPERATION WITH THE
U.S. DEPARTMENT OF TRANSPORTATION
FEDERAL HIGHWAY ADMINISTRATION
AND
MUNICIPAL SERVICES DISTRICT 4-0
MUNICIPAL CODE 40 401
REVISED PER FORM 990 DATED 1-5-16

