


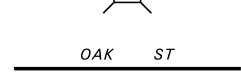








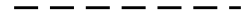
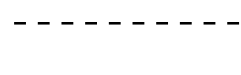


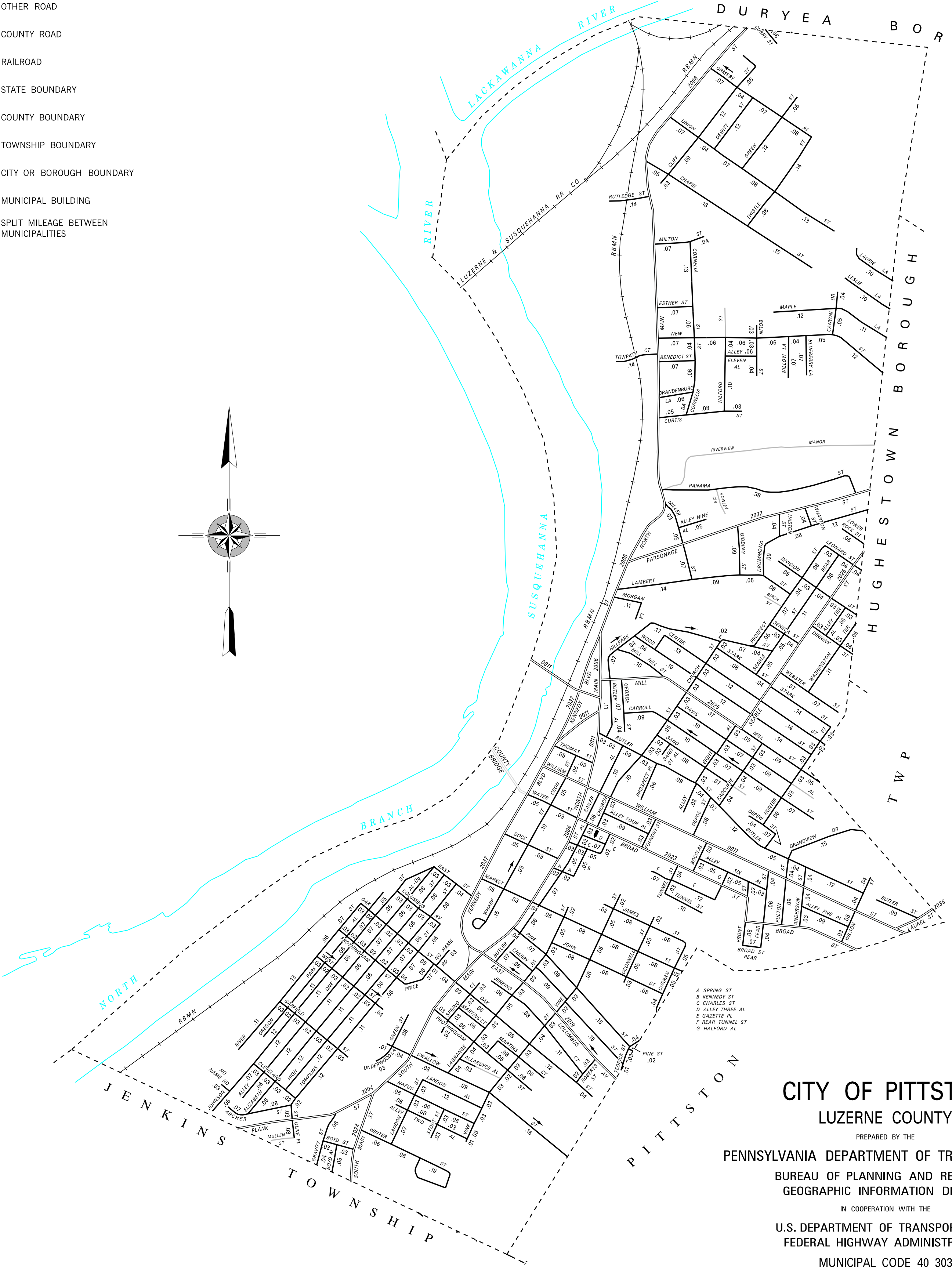
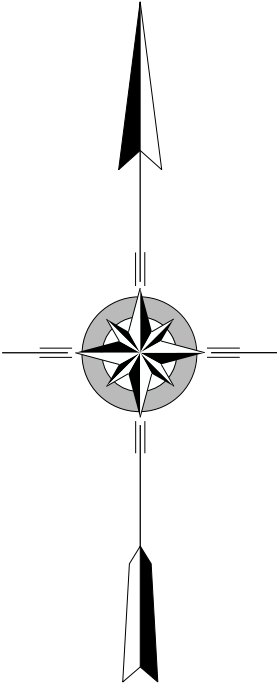
LEGEND

-  LIMITED ACCESS HIGHWAY
-  STATE ROUTE AND NUMBER
-  STATE MAINTAINED BRIDGE ON CITY STREET
-  CITY STREET NAME AND SEGMENT LENGTH IN MILES
-  TURNBACK CITY STREET
-  OTHER ROAD
-  COUNTY ROAD
-  RAILROAD
-  STATE BOUNDARY
-  COUNTY BOUNDARY
-  TOWNSHIP BOUNDARY
-  CITY OR BOROUGH BOUNDARY
-  MUNICIPAL BUILDING
-  SPLIT MILEAGE BETWEEN MUNICIPALITIES

POPULATION 7,739
(2010 Census)

TOTAL MILES	
City Street System	25.91
State Highway System	6.98
Total	32.89

- ALLARDYCE AL
- ALLEY EIGHT AL
- ALLEY ELEVEN AL
- ALLEY FIVE AL
- ALLEY FOUR AL
- ALLEY NINE AL
- ALLEY ONE AL
- ALLEY SIX AL
- ALLEY TEN AL
- ALLEY THREE AL
- ALLEY TWO AL
- ANDERSON ST
- BAILER AL
- BENEDICT ST
- BLUEBERRY LA
- BOCCI AL
- BOLIN ST
- BOYD AL
- BOYD ST
- BRANDENBURG LA
- BUTLER AL
- BUTLER ST
- CANYON DR
- CARROLL ST
- CENTER ST
- CHAPEL ST
- CHARLES ST
- CHERRY ST
- CHURCH ST
- CLEVELAND ST
- CLIFF ST
- COLUMBUS AV
- CORNELIA ST
- CRON ST
- CURRAN ST
- CURRY ST
- CURTIS ST
- DEFOE ST
- DEFEW ST
- DEWITT ST
- DINNINY ST
- DIVISION ST
- DOCK ST
- DRUMMOND ST
- EAST ST
- ELIZABETH ST
- ESTHER ST
- FEAR ST
- FOUNDRY ST
- FRONT ST
- FROTHINGHAM ST
- FULTON ST
- GARFIELD ST
- GAZETTE PL
- GEORGE ST
- GIDDING ST
- GRANDVIEW DR
- GRAVITY ST
- GREEN ST
- HALFORD AL
- HASTON ST
- HIGH ST
- HILLPARK AV
- HUNTER ST
- JAMES ST
- JENKINS CT
- JOHN ST
- JOHNSON ST
- KENNEDY ST
- LAGRANGE ST
- LAMBERT ST
- LANDON AL
- LANDON ST
- LAURIE LA
- LEONARD ST
- LESLIE LA
- LOWER ROCK ST
- MAPLE LA
- MARKET ST
- MARTINS CT
- MILL HILL ST
- MILL ST
- MILLER ST
- MILTON ST
- MORGAN LA
- NAFUS ST
- NEAR ST
- NO NAME RD
- OAK ST
- OCONELL ST
- OLIVE PL
- OREGON PARK AL
- ORMSBY AL
- PANAMA ST
- PINE ST
- PRICE ST
- PROSPECT PL
- PROSPECT ST
- RADCLIFFE ST
- REAR TUNNEL ST
- RIVER ST
- ROBERTS ST
- RUTLEDGE ST
- SAND ST
- SAND ST AL
- SEARLE ST REAR
- SENECA ST
- SPRING CT
- SPRING ST
- STARK ST
- STOUT ST
- SWALLOW ST
- TEDRICK ST
- THISTLE ST
- THOMAS ST
- TOMPKINS ST
- TOWPATH CT
- TUNNEL ST
- UNDERWOOD LA
- UNION ST
- VINE ST
- WASHINGTON TER
- WATER ST
- WEBSTER ST
- WEST ST
- WHARF ST
- WHARTON ST
- WILFORD ST
- WILLOW LA
- WILSON ST
- WINTER ST
- WOOD ST



- A SPRING ST
- B KENNEDY ST
- C CHARLES ST
- D ALLEY THREE AL
- E GAZETTE PL
- F REAR TUNNEL ST
- G HALFORD AL

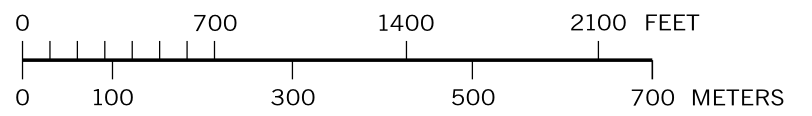
CITY OF PITSTON
LUZERNE COUNTY

PREPARED BY THE
PENNSYLVANIA DEPARTMENT OF TRANSPORTATION
BUREAU OF PLANNING AND RESEARCH
GEOGRAPHIC INFORMATION DIVISION
IN COOPERATION WITH THE
U.S. DEPARTMENT OF TRANSPORTATION
FEDERAL HIGHWAY ADMINISTRATION

MUNICIPAL CODE 40 303

THIS MAP IS PUBLISHED AS A SUPPLEMENTAL
DOCUMENTATION OF LIQUID FUELS TAX FUND MILEAGES
REVISED PER FORM 990 DATED 5-16-19

SCALE



COPIES OF THIS MAP ARE AVAILABLE AT NOMINAL COST
CONTACT:
PENNSYLVANIA DEPARTMENT OF TRANSPORTATION
SALES STORE
P.O. BOX 3451
HARRISBURG, PENNSYLVANIA 17105-3451
TELEPHONE: (717)787-6746