

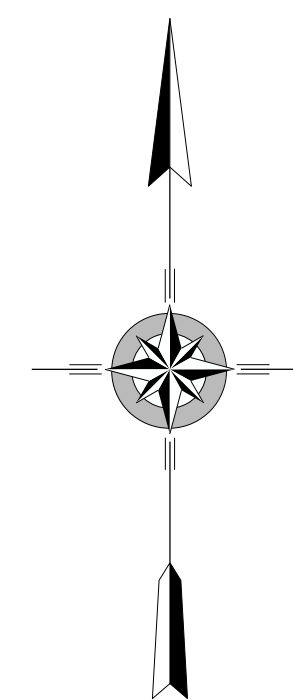
TOTAL MILES

City Street System	32.24
State Highway System	4.52
Total	36.76

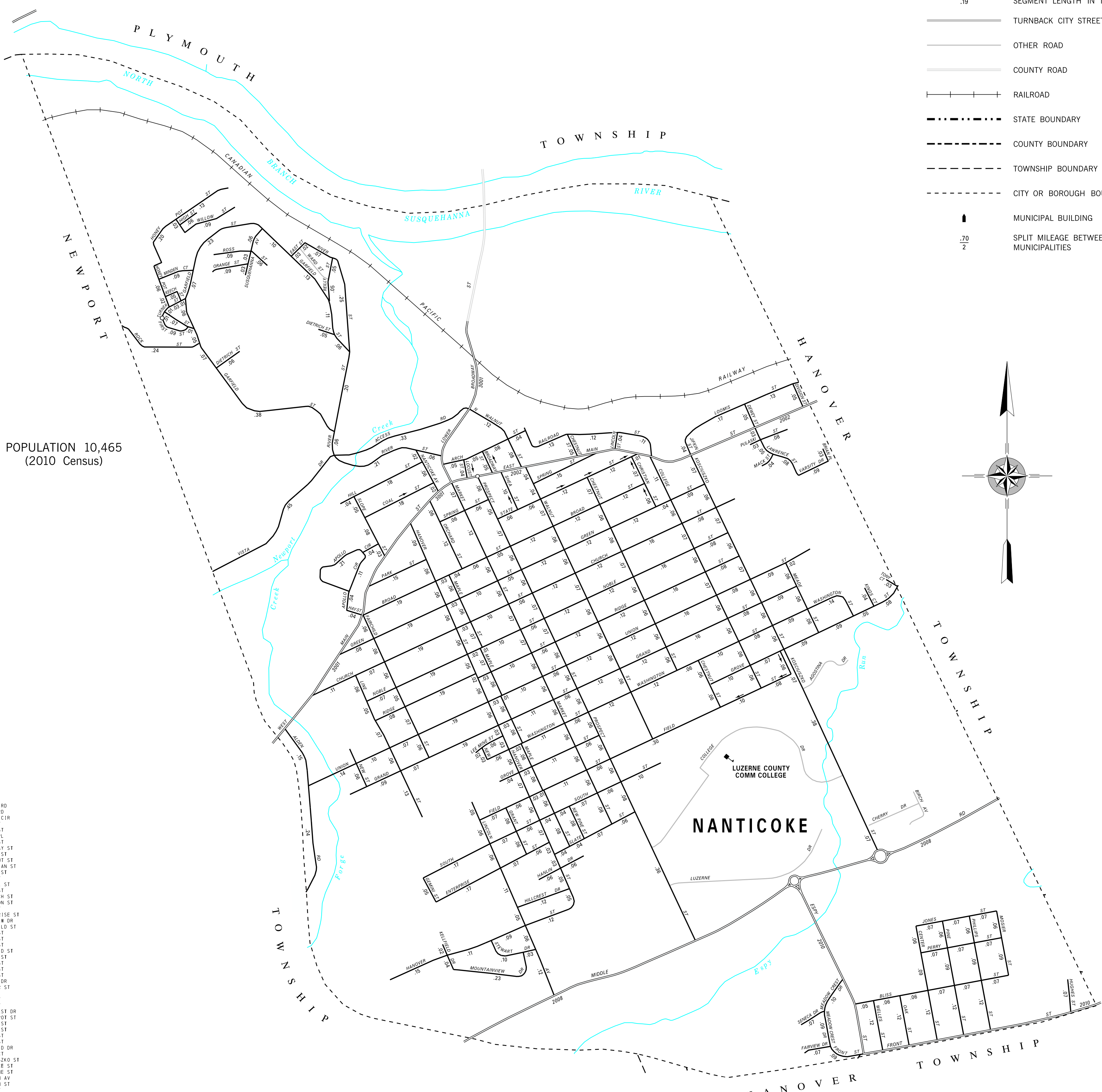
LEGEND

- LIMITED ACCESS HIGHWAY
- STATE ROUTE AND NUMBER
- STATE MAINTAINED BRIDGE ON CITY STREET
- CITY STREET NAME AND SEGMENT LENGTH IN MILES
- TURNBACK CITY STREET
- OTHER ROAD
- COUNTY ROAD
- RAILROAD
- STATE BOUNDARY
- COUNTY BOUNDARY
- TOWNSHIP BOUNDARY
- CITY OR BOROUGH BOUNDARY
- MUNICIPAL BUILDING
- SPLIT MILEAGE BETWEEN MUNICIPALITIES

POPULATION 10,465
(2010 Census)



- ACCESS RD
- ALDEN RD
- APOLLO CIR
- ARCH ST
- BLISS ST
- BRIAN PL
- BROAD ST
- BROADWAY ST
- CENTER ST
- CHESTNUT ST
- CHRISTIAN ST
- CHURCH ST
- COAL ST
- COLLEGE ST
- DEWEY ST
- DIETRICH ST
- DIVISION ST
- EAST ST
- ENTERPRISE ST
- FAIRVIEW DR
- FAIRFIELD ST
- FIELD ST
- FIRST ST
- FRONT ST
- GARFIELD ST
- GEMINI ST
- GRAND ST
- GREEN ST
- GROVE ST
- HANLIN DR
- HANOVER ST
- HAY ST
- HIGH ST
- HILL ST
- HILLCREST DR
- HONEY POT ST
- HUGHES ST
- JIFKIN ST
- JONES ST
- KEECH ST
- KELFIELD DR
- KINGS ST
- KOSCIUSKO ST
- LAWRENCE ST
- LEE WINE ST
- LINCOLN AV
- LINCOLN ST
- LINE ST
- LOCUST ST
- LOOMIS ST
- MACK ST
- MAPLE ST
- MARKET ST
- MEADE ST
- MEADOW CREST DR
- WINDEN CT
- MOSIER ST
- MOUNTAINVIEW DR
- NANTICOKE AV
- NEW ST
- NEW GRANT ST
- NEW PINE ST
- NOBLE ST
- OAK ST
- ORANGE ST
- ORCHARD ST
- PARK ST
- PERRY ST
- PHILLIPS ST
- PINE ST
- PROSPECT ST
- PULASKI ST
- RAILROAD ST
- REILLY ST
- RIDGE ST
- RIVER ST
- ROCK ST
- ROSS ST
- SENECA DR
- SHEA ST
- SLATE ST
- SLOPE ST
- SOUTH ST
- SPRING ST
- STATE ST
- STEWART DR
- SUSQUEHANNA AV
- TONY CT
- TURNER ST
- UNION ST
- VARSITY DR
- VISTA DR
- WALNUT ST
- WARD ST
- WASHINGTON ST
- WELLES ST
- WILLOW ST

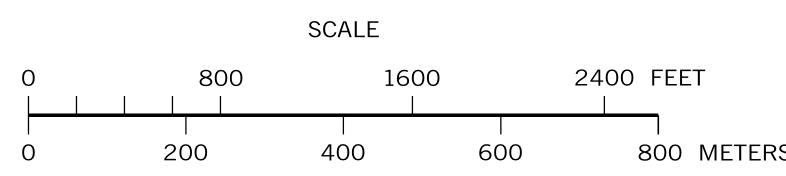


NANTICOKE

LUZERNE COUNTY COMM COLLEGE

CITY OF NANTICOKE
LUZERNE COUNTY

PREPARED BY THE
PENNSYLVANIA DEPARTMENT OF TRANSPORTATION
BUREAU OF PLANNING AND RESEARCH
GEOGRAPHIC INFORMATION DIVISION
IN COOPERATION WITH THE
U.S. DEPARTMENT OF TRANSPORTATION
FEDERAL HIGHWAY ADMINISTRATION
MUNICIPAL CODE 40 302
THIS MAP IS PUBLISHED AS A SUPPLEMENTAL
DOCUMENTATION OF LIQUID FUELS TAX FUND MILEAGES
REVISED PER FORM 990 DATED 3-5-12



COPIES OF THIS MAP ARE AVAILABLE AT NOMINAL COST
CONTACT:
PENNSYLVANIA DEPARTMENT OF TRANSPORTATION
SALES STORE
P.O. BOX 3451
HARRISBURG, PENNSYLVANIA 17105-3451
TELEPHONE: (717)787-6746